# VOTERS' LIST

FOR THE MUNICIPALITY OF THE

# Rear of Leeds and Lansdowne.

## 1897.

RECEIVED AND FILED
BROCKVILLE
Dec 17/97
M. M. BROWN
L. M. B.

BROCKVILLE: THE BROCKVILLE TIMES PRINT.

1897.

Direct Legislative Records Comm. Vol. p 24



....
....
....
....

wne, in
Roll, of

rk.

ds and
thin list
essment
gislative
persons
ipality;
r errors
cording

wne..

| No. on Roll | NAME. | Jurors | Lot. | Concession or Street. | Qualification. | Occupation. | P.O.A. |
|---|---|---|---|---|---|---|---|
| 29 | Johnson, Amelia | | Vil 3, 35 | 7 | owner | widow | 1 |
| 68 | Johnson, Ann | | Vil 15, 23 | 7 | owner | widow | 1 |
| 91 | Johnson, Ann | | pt 4 | 7 | owner | widow | 1 |
| 1 | Kenny, Robert T. | | pt 6, 7 | 6 | owner | dentist | 25 |
| 12 | Kenny, James E. | | pt 8 | 7 | owner | merchant | 0 |
| 19 | Moore, Nancy | | pt 1 | 6 | owner | widow | 1 |
| 88 | Moulton, Mary A. | | Vil 18 | 7 | owner | widow | 4 |
| 134 | Mullen, Elizabeth | | pt 12 | 7 | owner | widow | 2 |
| 215 | McKinley, Sarah A. | | pt 11 | 7 | owner | widow | 2 |
| 21 | McParland, William | | pt 1 | 6 | owner | farmer | 32 |
| 101 | Palmer, Adeline | | Vil 2, 4 | 7 | owner | widow | 37 |
| 86 | Read, William | | pt 4 | 7 | owner | carpenter | 20 |
| 114 | Richardson, William | | pt 2, 3 | 8 | owner | co. clerk | 25 |
| 92 | Sly, Rachel | | pt 4 | 7 | owner | widow | 1 |
| 220 | Sly, Adda | | pt 12 | 7 | owner | widow | 2 |
| 136 | Shook, Adeline | | pt 12 | 7 | owner | widow | 4 |

## PART III.—Persons Entitled to Vote at Elections to the Legislative Assembly Only.

| | | | | | | | | |
|---|---|---|---|---|---|---|---|---|
| 227 | Cross, John | | pt 13 | 6 | tenant | m f | farmer | 2 |
| 56 | Eaton, Barzil | | | | | m f | gentleman | 1 |
| 35 | Foster, William | | pt 3 | 7 | | m f | sc. teacher | 1 |
| 34 | Gilbert, George | | pt 3 | 7 | | m f | carriage ma | 1 |
| 108 | Marsh, Manly | | Vil 4, 5 | 7 | | m f | salesman | 1 |
| 43 | Neddo, John | | pt 4 | 7 | | m f | laborer | 1 |
| 9 | Seabrook, Richard | | pt 6 | 6, 7 | | m f | laborer | 1 |
| 76 | Smith, Elmer | | Vil 11 | 7 | | m f | cheese mak | 1 |

| No. on Roll | NAME. | Jurors | Lot. | Concession or Street. | Qualification. | Occupation. | P.O.A. |
|---|---|---|---|---|---|---|---|
| 2 | Kelsey, Norman | j | pt 6 | 6 | tenant m f | farmer | 1 |
| 9 | Kenny, David | | pt 5 | 6 | owner m f | farmer | 1 |
| 10 | Kenny, Edward W. | j | pt 5 | 6 | oc. m f | farmer | 1 |
| 11 | Kenny, Reuben | j | pt 5, 14 | 6 | owner m f | farmer | 1 |
| 13 | Kenny, Thomas | | pt 8 | 7 | tenant m f | farmer | 1 |
| 89 | Kenny, Wesley | | Vil 8 | 7 | oc. m f | farmer | 1 |
| 204 | Kenny, John C | j | pt 9 | 6 | owner m f | farmer | 2 |
| 205 | Kenny, Michael J | j | pt 9 | 6 | owner m f | farmer | 2 |
| 203 | Kenny, Edward | j | pts 9, 10 | 7 | owner m f | farmer | 2 |
| 222 | Kenny, John D. | j | pt 13 | 6 | owner m f | farmer | 2 |
| 193 | Kyle, Alexander | j | pt 7, 8 | 7 | owner m f | farmer | 1 |
| 37 | Leadbeater, Albert | j | pt 3, 18 | 7 | owner m f | farmer | 1 |
| 40 | Likely, Arthur | | pt Vil 1 | 7 | owner m f | pump mak. | 1 |
| 211 | Moore, Reuben | j | pt 10 | 6 | tenant m f | farmer | 2 |
| 212 | Moore, William | j | pt 10 | 6 | tenant m f | farmer | 2 |
| 36 | Moore, George | j | pt 3, 4 | 7 | owner m f | farmer | 1 |
| 20 | Moore, Peter | | pt 1 | 6 | oc. m f | farmer | 1 |
| 22 | Moore, Hiram sr | | pt 1 | 6 | owner m f | farmer | 1 |
| 23 | Moore, Merrick | j | pt 1 | 6 | oc. m f | farmer | 1 |
| 24 | Moore, James | j | pt 1 | 6 | oc. m f | farmer | 1 |
| 47½ | Moore, Thomas | | pt 2, 3, Vil 8, 31 | 7, 8 | owner m f | farmer | 1 |
| 26 | Moore, Hiram jr | j | pt 1, 2 | 6 | owner m f | farmer | 1 |
| 221 | Munroe, Wesley | | pt 12 | 7 | tenant m f | engineer | 2 |
| 41 | Metcalfe, Solomon | j | Vil 3, 23, 47, 48 | 7 | owner m f | ho. keeper | 1 |
| 6 | Moulton, James | | pt 6 | 6, 7 | owner m f | farmer | 1 |
| 7 | Moulton, Albert | j | pt 6 | 6, 7 | owner m f | farmer | 1 |
| 213 | Moulton, William | | pt 11, 12 | 8 | owner m f | farmer | 2 |
| 214 | Moulton, William J. | j | pt 11, 12 | 6 | oc. m f | farmer | 2 |
| 121 | McCutcheon, James | | pt 7, 8 | 7 | owner m f | farmer | 1 |
| 122 | McCutcheon, Charles | | pt 7, 8 | 7 | f son m f | farmer | 1 |
| 95 | McEvoy, William | j | pt 1, 2 | 8 | owner m f | farmer | 1 |
| 52 | McKinley, John H. | j | Vil 9, 12, 26 | 7 | owner m f | merchant | 1 |
| 53 | McKinley, John C. | j | Vil 9, 12, 26 | 7 | owner m f | merchant | 1 |
| 131 | McKinley, William J | | pt 11, 13 | 6, 7 | owner m f | farmer | 1 |
| 132 | McKinley, Wm. W. | | pt 11, 13 | 6, 7 | f son m f | farmer | 1 |
| 133 | McKinley, George | | pt 11, 13 | 6, 7 | f son m f | farmer | 1 |
| 216 | McKinley, George G | | pt 11 | 7 | owner m f | farmer | 2 |
| 217 | McKinley, Thos. B. | | pt 11 | 7 | owner m f | blacksmith | 2 |
| 230 | McPherson, William | j | pt 15, 16, 17 | 6 | owner m f | farmer | 2 |
| 68 | Neal, Albert | j | pt4, Vil 9,10,28,29 | 7 | owner m f | brickmaker | 1 |
| | Perry David | | pt 5 & 6 Leeds & pt 6 in Lansdowne & pt 6 in Leeds | | | O. M. F. | |
| 54 | Peer, Charles N. | j | Vil 9, 12, 26 | 7 | tenant m f | laborer | 1 |
| 79 | Putnam, William | | Vil 11, 27 | 7 | tenant m f | laborer | 1 |
| | Patterson David | | pt 23 | & Leeds | O. M. F. | | |
| 17 | Ralph, William H. | j | pt 2 | 6 | owner m f | farmer | 1 |
| 18 | Ralph, Manford | | pt 2 | 6 | f son m f | farmer | 1 |
| 71 | Raven, James | | pt 4, pt Vil 22 | 7 | owner m f | laborer | 1 |
| 77 | Randall, John | | Vil 10 | 7 | owner m f | laborer | 1 |

| No. on Roll | NAME. | Jurors | Lot. | Concession or Street. | Qualification. | Occupation. | P.O. |
|---|---|---|---|---|---|---|---|
| 275 | Shook, Andrew | | pt 14 | 9 | m f | laborer | 6 |
| 274 | Shook, John | | pt 14 | 9 | m f | laborer | 6 |
| 276 | Shook, Joseph | | pt 14 | 9 | m f | laborer | 6 |
| 280 | Shook, Samuel | | pt 14 | 8 | m f | laborer | 1 |

I, WILLIAM F. BRACKEN, Clerk of the Municipality of Rear of Leeds and Lansdowne, in the County of Leeds, *do hereby certify* that the number of Jurors on the Assessment Roll, of the said Township, for the year A. D. 1897, is three hundred and twenty-one.

W. F. BRACKEN, Township Clerk.

I, WILLIAM F. BRACKEN, Clerk of the Municipality of the Rear of Leeds and Lansdowne, in the County of Leeds, do hereby certify that parts one and three of the within list constitute a correct list for the year 1897, of all persons appearing by the last revised Assessment Roll of the said Municipality, to be entitled to vote at Elections for Members of the Legislative Assembly; and that parts one and two constitute a correct list for said year of all persons appearing by the said Roll to be entitled to vote at Municipal Elections in said Municipality; and I hereby call upon all electors to examine the said list, and if any omissions or other errors are perceived therein, to take immediate proceedings to have the said errors corrected according to law.

W. F. BRACKEN,

Clerk of the Rear of Leeds and Lansdowne.

DATED this twenty-third day of August, 1897.

The copy filmed here has been reproduced thanks to the generosity of:

Archives of Ontario
Toronto

The images appearing here are the best quality possible considering the condition and legibility of the original copy and in keeping with the filming contract specifications.

Original copies in printed paper covers are filmed beginning with the front cover and ending on the last page with a printed or illustrated impression, or the back cover when appropriate. All other original copies are filmed beginning on the first page with a printed or illustrated impression, and ending on the last page with a printed or illustrated impression.

The last recorded frame on each microfiche shall contain the symbol → (meaning "CONTINUED"), or the symbol ▽ (meaning "END"), whichever applies.

Maps, plates, charts, etc., may be filmed at different reduction ratios. Those too large to be entirely included in one exposure are filmed beginning in the upper left hand corner, left to right and top to bottom, as many frames as required. The following diagrams illustrate the method:

L'exemplaire filmé fut reproduit grâce à la générosité de:

Archives of Ontario
Toronto

Les images suivantes ont été reproduites avec le plus grand soin, compte tenu de la condition et de la netteté de l'exemplaire filmé, et en conformité avec les conditions du contrat de filmage.

Les exemplaires originaux dont la couverture en papier est imprimée sont filmés en commençant par le premier plat et en terminant soit par la dernière page qui comporte une empreinte d'impression ou d'illustration, soit par le second plat, selon le cas. Tous les autres exemplaires originaux sont filmés en commençant par la première page qui comporte une empreinte d'impression ou d'illustration et en terminant par la dernière page qui comporte une telle empreinte.

Un des symboles suivants apparaîtra sur la dernière image de chaque microfiche, selon le cas: le symbole → signifie "A SUIVRE", le symbole ▽ signifie "FIN".

Les cartes, planches, tableaux, etc., peuvent être filmés à des taux de réduction différents. Lorsque le document est trop grand pour être reproduit en un seul cliché, il est filmé à partir de l'angle supérieur gauche, de gauche à droite, et de haut en bas, en prenant le nombre d'images nécessaire. Les diagrammes suivants illustrent la méthode.




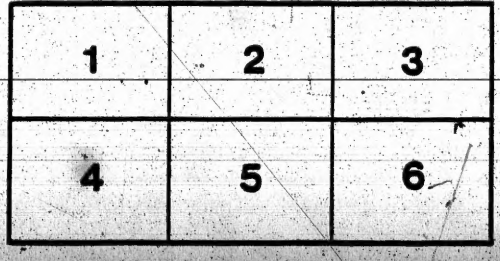

| No. on Roll | NAME. | Jurors | Lot. | Con. or Street. | Qualification. | Occupation. | A. O. A. |
|---|---|---|---|---|---|---|---|
| 467 | Murphy, David | j | pt 21 | 11, [illegible] | owner m f | farmer | 22 |
| 517 | Morrison, John | | pt 2, [illegible] | [illegible] | owner m f | farmer | 18 |
| 518 | Morrison, Robert | j | pt 2, 4 | [illegible] | owner m f | farmer | 18 |
| 468 | Nixon, John | j | pt 5, 6 and c. p. | 12 | owner m f | farmer | 12 |
| 674 | Neff, John H. D. | j | pt 9 | 12 | owner m f | farmer | 12 |
| 475 | Pierce, Francis | | pt 14 | 11, 12 | owner m f | farmer | 22 |
| 676 | Pierce, William H | j | pt 14 | 11, 12 | owner m f | farmer | 22 |
| 451 | Preston, A | | pt 7, 8 | 12 | tenant m f | farmer | 12 |
| [illegible] | Ransom, Simon | | pt 7, 8 | 12 | owner m f | farmer | 12 |
| [illegible] | Ralph, Nicholas | j | pt 18, 19 | 12 | owner m f | farmer | 22 |
| 538 | Robeson, Thomas | | pt 7 | 13 | tenant m f | farmer | 18 |
| 539 | Robeson, William H | | pt 7 | 13 | tenant m f | farmer | 18 |
| 543 | Reed, Johnson | j | pt 12 | 12 | owner m f | farmer | 18 |
| 544 | Reed, James | j | pt 12 | 12 | owner m f | farmer | 18 |
| 547 | Rockwood, William | j | pt 12 | 12 | owner m f | farmer | 18 |
| 466 | Sheffield, George | j | pt 10, 11, 12 | 11 | owner m f | farmer | 5 |
| 572 | Sheffield, Thomas | | pt 10, 11, 12 | 13 | owner m f | farmer | 12 |
| 573 | Sheridan, William T | j | pt 10, 11, 12 | 13 | owner m f | farmer | 12 |
| 480 | Sheldon, Francis | j | pt 19 | 12 | owner m f | farmer | 12 |
| 487 | Soper, Torrence | | pt 7 | 12 | owner m f | farmer | 22 |
| 498 | Slack, Israel | | pt 21, 22, 24 | 10, 11 | owner m f | farmer | 12 |
| 499 | Slack, Isaac [illegible] | | pt 21, 22, 24 | 10, 11 | owner m f | farmer | 8 |
| 500 | Stafford, Samu[illegible] | | [illegible] | 10, 11 | owner m f | farmer | 8 |
| 541 | Stafford, Willi[illegible] | | [illegible] | 13 | owner m f | blacksmith | 18 |
| 554 | Stafford, Frederick | j | pt 15, 15 | 13 | owner m f | farmer | 18 |
| 542 | Suffel, E. J | j | pt 13 | 12, 13 | owner m f | farmer | 18 |
| 566 | Shire, George | | pt 9, 10 | 12 | tenant m f | farmer | 18 |
| 551 | Taylor, John T | | pt 11, 12, 14, 15. | 13 | tenant m f | laborer | 18 |
| 568 | Taber, Robert | j | pt 11, 12 | 12, 13 | owner m f | farmer | 18 |
| 569 | Taber, Walter | | pt 11, 12 | 12 | owner m f | farmer | 18 |
| 570 | Taber, Wilfred | | pt 11, 12 | 12 | f son m f | farmer | 18 |
| 560 | Thomas, William H | j | pt 9 | 12 | f son m f | farmer | 18 |
| | Thomas William | | | 12 | owner m f | farmer | 12 |
| 444 | Wiltse, Anthony | | pt 5, 6 | 11, 12 | F.S. M.F. | | |
| 454 | Wiltse, Asher | | pt 5 | 12 | owner m f | farmer | 5 |
| 433 | Whitmarsh, Alonzo | | pt [illegible] 11 | 12, 13 | oc. m f | farmer | 12 |
| 556 | Whitmarsh, Archi | j | pt [illegible] | 13 | owner m f | farmer | 12 |
| 558 | Washburn, Luther | j | pt 7 | 13 | tenant m f | farmer | 18 |
| 518 | Washburn, Saxon | j | pt 1 | 13 | owner m f | farmer | 18 |
| 519 | Washburn, Lewis | j | pt 1 | 13 | owner m f | farmer | 10 |
| 520 | Washburn, William | j | pt 1 | 13 | owner m f | farmer | 18 |
| 510 | Webster, William | | pt B, C, 3 | 13 | owner m f | farmer | 18 |
| 562 | Whaley, Henry | | pt 5 | 13 | owner m f | farmer | 10 |
| 492 | Wright, William | j | pt 9 | 13 | tenant m f | farmer | 18 |
| 461 | Williamson, John | j | pt 15 | 11 | owner m f | farmer | 22 |

STATEMENT OF ALTERATIONS BY J... W.
(Section 17, Sub-Sec 1.)

Be it remembered that upon a final revision and correction of the list of Voters of the Municipality of the Rear of Leeds and Lansdowne for the year 1887, pursuant to the provisions of The Ontario Voters' Lists Act, 1885, the following changes were duly made by me in the copies of the said List received by me from the Clerk of the said Municipality viz:-

1. The following persons are added to the said list:

| NAME | Polling Sub-Division | Part of List | Property or other qualification. |
|---|---|---|---|
| Thomas, William | 4 | 1 | F.Son M.F.pt.9 13th Con. |
| McAvoy, William J. | 3 | 3 | M.F. |
| Fodey, James | 3 | 1 | F.Son M.F.pt.18, 13 7th Con |
| Perry, William | 3 | 1 | Owner M.F.pt.7 8th Con. |
| Tye, Frank | 1 | 1 | F.Son M.F.pt.33, 33, 34 OC. |
| McMachon, Philander | 3 | 1 | Occ.M.F.pt.31 Con.11 Leeds |
| Earl, John | 3 | 3 | MF.Teacher 13 Con.11, 13 |
| Green, Robert | 1 | 1 | Occ.M.F.pt.9&, 15 Con.11 Lansdowne |
| Kenney, Albert | 1 | 1 | Income M.F. 13, Con.11, 13 |
| Godkin, Samuel | 5 | 1 | O.M.F.pt.18 11 Con. |
| Perry, David | 1 | 1 | O.M.F.pt.8 8th Con.Lansdowne & pt.8 in 8th Con.Leeds |
| Slack, Walter | 3 | 1 | O.M.F.pt.8 7&8Con.Lansde. |
| Slack, Frank | 3 | 1 | O.M.F.pt.8 7&8Con. " |
| Murphy, Charles | 1 | 1 | F.S.M.F.31 & 33 Con.11, 13 Lansdowne |
| Micks, William | 4 | 3 | M. F. |
| Patterson, David | 1 | 1 | O.M.F.pt.33 Con.8 Leeds |

3. The following persons are struck off the said list:

| | | | |
|---|---|---|---|
| Dillon, Thomas | 5 | 1 | Oc.M.F.pt.10, 11 9th Con. |
| Devall, Charles | 3 | 1 | T.M.F.pt.1, 3 Con.10, 11 |
| Cheetham, Elmer | 3 | 1 | O.M.F.Vill& 53 10 Con. |
| Cheetham, William | 3 | 1 | O.M.F.Vil53 10 Con. |
| Godkin, Samuel | 4 | 1 | O.M.F.pt.18 11Con. |
| Day, R.W. | 3 | 1 | T.M.F.V 39, 40, 41, 43&op 10C |
| Perry, David | 3 | 1 | O.M.F.pt.8 7, 8 Con. |

| No. on Roll | NAME. | Juror. | Lot. | Concession or Street. | Qualification. | Occupation. | P.O.A. |
|---|---|---|---|---|---|---|---|
| 482 | Williamson, Samuel | | pt 16 | 11 | oc. m f | farmer | 22 |
| 579 | White, Edwin | | pt 11 | 13 | owner m f | farmer | 12 |

PART II.—Persons Entitled to Vote at Municipal Elections Only.

| | | | | | | | |
|---|---|---|---|---|---|---|---|
| 748 | Addison, Kenneth | | pt 23 | 10 | owner | engineer | 10 |
| 741 | Arnold, H. H | | pt 22 | 10 | owner | merchant | 10 |
| 526 | Brown, Mary | | pt 7 | 13 | owner | widow | 14 |
| 750 | Beatty, Walter | | pt 23 | 10 | owner | surveyor | 12 |
| 773 | Beecher, N. H | | pt 22, 23 | 10 | owner | merchant | 29 |
| 522 | Curtis, Mrs. Guy | | pt 3 | 13 | owner | widow | 12 |
| 752 | Cornell, Charles B | | pt 24 | 10 | owner | M D | 25 |
| 543 | Davison, Daniel | | pt 7 | 13 | owner | carpenter | 12 |
| 524 | Earl, John | | pt 2 | 13 | owner | carpenter | 10 |
| 469 | Finley, Clarissa | | pt 12 | 12 | owner | widow | 22 |
| 500 | Foster, John | | pt 24 | 11 | owner | farmer | 8 |
| 447 | Gilbert, Ann Eliza | | pt 4, 5, 6 | 12 | owner | widow | 12 |
| 448 | Gilbert, Sidney | | pt 4, 5 | 12 | owner | farmer | 12 |
| 575 | Howard, Mary | | pt 9 | 12 | owner | widow | 12 |
| 856 | Johnson, Jane | | pt 16, 17, 18, 19 | 12 | owner | widow | 18 |
| 747 | Jacob, William | | 24 | 11 | owner | blacksmith | 10 |
| 445 | Mattice, Jane | | pt 5 | 12 | owner | widow | 12 |
| 736 | Pariah, W. G | | pt 22, 23, 24, 19 | 9, 10, 11 | owner | baker | 10 |
| 450 | Ransom, Sterns | | pt 7, 8 | 12 | owner | farmer | 12 |
| 521 | Stevens, Herbert | | pt D | 13 | owner | farmer | 36 |
| 544 | Strong, P. W | | pt 7 | 13 | owner | manufact'r | 25 |
| 503 | Webster, Alice | | pt 23, 24 | 11, 12 | owner | widow | 22 |
| 504 | Webster, Susan | | pt A, B, 22, 23 | 11, 12, 13 | owner | widow | 10 |

# VOTERS' LIST, 1897.

MUNICIPALITY OF

# Rear of Leeds and Lansdowne.

SCHEDULE OF POST OFFICES:

| | | | | |
|---|---|---|---|---|
| 1. Seeley's Bay. | 9. Gananoque. | 17. Long Point. | 25. Brockville. | 33. Cape Vincent, N.Y. |
| 2. Berryton. | 10. Athens. | 18. Soperton. | 26. New York, N.Y. | 34. Montreal. |
| 3. Warburton. | 11. Tilly. | 19. Lyn. | 27. Elgin. | 35. Frankport, N.Y. |
| 4. Ellisville. | 12. Delta. | 20. Kingston. | 28. Fyankville. | 36. Plum Hollow. |
| 5. Lyndhurst. | 13. Outlet. | 21. Lansdowne. | 29. Toledo. | 37. Watertown, N.Y. |
| 6. Sweet's Corners. | 14. Phillipsville. | 22. Oak Leaf. | 30. Newboro. | 38. Thereon, N.Y. |
| 7. Morton. | 15. Marble Rock. | 23. Desoronto. | 31. Gaddestone. | 39. Ox'Agenia, N.W.T. |
| 8. Charleston. | 16. Sand Bay. | 24. Smith's Falls. | 32. Birmingham. | 40. Frankville. |

POLLING SUB-DIVISION No. 4.—Comprising Lots 13 to 24 inclusive, in the 10th concession; Lots 7 to 24 inclusive, in the 11th concession; Lots 4 to 24 inclusive, in the 12th concession, and the whole of the 13th concession of the Township of Lansdowne.

PART I.—Persons Entitled to Vote at both Municipal Elections and Elections to the Legislative Assembly.

| No. on Roll | NAME. | Jurors | Lot. | Concession or Street. | Qualification. | Occupation. | P.O. |
|---|---|---|---|---|---|---|---|
| 567 | Andrews, Charles | | pt 9, 10 | 13 | tenant m f | laborer | 18 |
| 446 | Burt, George | j | pt 5 | 12 | tenant m f | farmer | 19 |
| 456 | Best, Edwin | | pt 5 | 12 | owner m f | laborer | 19 |
| 500 | Boyd, William | | 22 | 12 | owner m f | farmer | 22 |
| 505 | Beach, Daniel | j | pt 24 | 11 | owner m f | farmer | 6 |
| 487 | Bail, Byron | j | 18 | 11 | tenant m f | farmer | 20 |
| 452 | Carr, William | | pt 7 | 12 | owner m f | farmer | 19 |
| 462 | Church, William | j | pt 8 | 11 | owner m f | farmer | 5 |
| 463 | Church, Joseph | | pt 8 | 11 | f son m f | farmer | 5 |
| 571 | Chant, Robert | j | pt 10 | 12 | owner m f | farmer | 20 |
| 533 | Cronkwright, Rich'd | j | pt 5 | 13 | owner m f | farmer | 19 |
| 578 | Dormer, Jacob | | pt 8 | 12 | owner m f | laborer | 19 |
| 464 | Earl, William | j | pt 8, 9, 10 | 11, 12, 10. | owner m f | farmer | 5 |
| 465 | Earl, Hilliard | | pt 8, 9, 10 | 11, 12, 10. | f son m f | farmer | 5 |
| 466 | Earl, William W | | pt 8, 9, 10 | 11, 12, 10. | f son m f | farmer | 5 |
| 467 | Earl, Manney | | pt 8, 9, 10 | 11, 12, 10. | f son m f | farmer | 5 |
| 513 | Earl, William | | pt D | 13 | owner m f | farmer | 19 |
| 514 | Earl, William | | pt D | 13 | owner m f | farmer | 19 |
| 515 | Earl, Robert J | j | pt D | 13 | owner m f | farmer | 19 |
| 501 | Earl, Hillyard | j | pt 23 | 12 | owner m f | farmer | 22 |
| 529 | Earl, Wellington | j | pt 3 | 13 | owner m f | farmer | 19 |
| 522 | Erwin, Henry | j | pt 3 | 13 | tenant m f | farmer | 19 |
| 527 | Erwin, W. H | j | pt 7 | 13 | tenant m f | farmer | 19 |

| No. on Roll | NAME. | Issue | Lot. | Concession or Street. | Qualification. | Occupation. | V'o's. |
|---|---|---|---|---|---|---|---|
| 99 | Russell, T. H..... | | pt 4, Vil 6,7,31,32 | 7 ..... | owner m f | gentleman. | 1 |
| 28 | Seabrook, James... | | pt 3..... | 7 ..... | tenant m f | laborer ... | 1 |
| 137 | Shook, William ... | | pt 12..... | 7 ..... | ..... m f | laborer ... | 2 |
| 123 | Sly, Richard E.... | | 10..... | 8 ..... | owner m f | farmer.... | 1 |
| 218 | Sly, Lorenzo D.... | | pt 12..... | 7 ..... | owner m f | farmer.... | 2 |
| 75 | Smith, Willard.... | | Vil 11..... | 7 ..... | tenant m f | mason .... | 1 |
| 194 | Smith, Adelbert.... | | pt 7..... | 6 ..... | owner m f | farmer.... | 2 |
| 135 | Snider, Robert..... | | pt 12..... | 7 ..... | tenant m f | farmer.... | 4 |
| 61 | Stafford, Wesley... | | pt 7..... | 8 ..... | owner m f | farmer.... | 1 |
| 224 | Stanley, Robert ... | | pt 12..... | 6 ..... | tenant m f | farmer ... | 2 |
| 49 | Stacey, John A..... | | pt Vil 1 ..... | 7 ..... | owner m f | tinsmith .. | 1 |
| 50 | Stacey, R. E..... | | pt Vil 1..... | 7 ..... | owner m f | tinsmith .. | 1 |
| 117 | Stevenson, Samuel. | | pt 7..... | 6 ..... | owner m f | farmer.... | 2 |
| 118 | Stevenson, John M.. | | pt 7..... | 6 ..... | owner m f | carpenter . | 1 |
| 209 | Simpson, James.... | | pt 4 ..... | 8 ..... | owner m f | farmer.... | 1 |
| 42 | Tate, Robert ..... | | pt 4..... | 7 ..... | owner m f | farmer.... | 1 |
| 127 | Tye, George F..... | | 10..... | 8 ..... | owner m f | farmer ... | 1 |
| | Tye Frank | | pt 22,23,24, | 9 | 75 m.f. | | |
| 78 | Williams, Wm. W.. | | Vil 11, 27..... | 7 ..... | owner m f | merchant . | 24 |
| 73 | Wills, Luke ..... | | Vil 12,17,18,20,21 | 7 ... .... | owner m f | carpenter . | 1 |
| 59 | Young, Abraham... | | Vil 5..... | 7 ..... | owner m f | blacksmith | 1 |
| 60 | Young, F. W ..... | | Vil 8..... | 7 ..... | owner m f | merchant . | 1 |
| 84 | Young, Miles..... | | Vil 27, 80 ..... | 7 ..... | owner m f | blacksmith | 20 |

## PART II.—Persons Entitled to Vote at Municipal Elections Only.

| | | | | | | | |
|---|---|---|---|---|---|---|---|
| 780 | Atkinson, John.... | | Vil 19 ..... | 7 ..... | owner | | |
| 3 | Carley, James..... | | pt 2..... | 7 ..... | owner .... | laborer.... | 37 |
| 31 | Chapman, William J | | pt 4..... | 7 ..... | owner ... | conductor . | 1 |
| 226 | Dormer, Ann..... | | pt 11 ..... | 6 ..... | owner .... | widow.... | 2 |
| 100 | Edwards, Rhoda... | | pt Vil 30 ..... | 7 ..... | owner .... | widow.... | 1 |
| 49 | Gilbert, Susan..... | | pt 3..... | 7 ..... | owner .... | widow.... | 1 |
| 207 | Green, Frederick... | | pt 10, 11..... | 6, 7 ..... | owner .... | engineer .. | 3 |
| 74 | Hoskins, Mary L... | | Vil 11..... | 7 ..... | owner .... | widow.... | 9 |
| 89 | Hudson, John..... | | pt 1, 3..... | 6, 7 ..... | owner .... | farmer.... | 1 |





## Technical and Bibliographic Notes / Notes techniques et bibliographiques

The Institute has attempted to obtain the best original copy available for filming. Features of this copy which may be bibliographically unique, which may alter any of the images in the reproduction, or which may significantly change the usual method of filming, are checked below.

L'Institut a microfilmé le meilleur exemplaire qu'il lui a été possible de se procurer. Les détails de cet exemplaire qui sont peut-être uniques du point de vue bibliographique, qui peuvent modifier une image reproduite, ou qui peuvent exiger une modification dans la méthode normale de filmage sont indiqués ci-dessous.

- [x] Coloured covers/ Couverture de couleur
- [x] Covers damaged/ Couverture endommagée
- [ ] Covers restored and/or laminated/ Couverture restaurée et/ou pelliculée
- [ ] Cover title missing/ Le titre de couverture manque
- [ ] Coloured maps/ Cartes géographiques en couleur
- [ ] Coloured ink (i.e. other than blue or black)/ Encre de couleur (i.e. autre que bleue ou noire)
- [ ] Coloured plates and/or illustrations/ Planches et/ou illustrations en couleur
- [ ] Bound with other material/ Relié avec d'autres documents
- [x] Tight binding may cause shadows or distortion along interior margin/ La reliure serrée peut causer de l'ombre ou de la distorsion le long de la marge intérieure
- [ ] Blank leaves added during restoration may appear within the text. Whenever possible, these have been omitted from filming/ Il se peut que certaines pages blanches ajoutées lors d'une restauration apparaissent dans le texte, mais, lorsque cela était possible, ces pages n'ont pas été filmées.

- [ ] Coloured pages/ Pages de couleur
- [x] Pages damaged/ Pages endommagées
- [ ] Pages restored and/or laminated/ Pages restaurées et/ou pelliculées
- [x] Pages discoloured, stained or foxed/ Pages décolorées, tachetées ou piquées
- [x] Pages detached/ Pages détachées
- [x] Showthrough/ Transparence
- [x] Quality of print varies/ Qualité inégale de l'impression
- [x] Continuous pagination/ Pagination continue
- [ ] Includes index(es)/ Comprend un (des) index

Title on header taken from:/ Le titre de l'en-tête provient:

- [ ] Title page of issue/ Page de titre de la livraison
- [ ] Caption of issue/ Titre de départ de la livraison
- [ ] Masthead/ Générique (périodiques) de la livraison

- [x] Additional comments:/ Commentaires supplémentaires:

Copy has manuscript annotations.
Pages wholly or partially obscured by errata slips, tissues, etc., have been refilmed to ensure the best possible image.
Addenda sheets affixed to inside of back cover, and tipped in.

This item is filmed at the reduction ratio checked below/
Ce document est filmé au taux de réduction indiqué ci-dessous.

| 10X | 12X | 14X | 16X | 18X | 20X | 22X | 24X | 26X | 28X | 30X | 32X |
|---|---|---|---|---|---|---|---|---|---|---|---|
| | | | | | | ✓ | | | | | |

ONTARIO ARCHIVES TORONTO

# VOTERS' LIST. 1897

MUNICIPALITY OF

# Rear of Leeds and Lansdowne.

SCHEDULE OF POST OFFICES:

| | | | | |
|---|---|---|---|---|
| 1. Seeley's Bay. | 9. Gananoque. | 17. Long Point. | 25. Brockville. | 33. Cape Vincent, N.Y. |
| 2. Berryton. | 10. Athens. | 18. Soperton. | 26. New York, N.Y. | 34. Montreal. |
| 3. Warburton. | 11. Tully. | 19. Lyn. | 27. Elgin. | 35. Frankport, N.Y. |
| 4. Ellisville. | 12. Delta. | 20. Kingston. | 28. Frankville. | 36. Plum Hollow. |
| 5. Lyndhurst. | 13. Outlet. | 21. Lansdowne. | 29. Toledo. | 37. Watertown, N.Y. |
| 6. Sweet's Corners. | 14. Philipsville. | 22. Oak Leaf. | 30. Newboro. | 38. Theresa, N.Y. |
| 7. Morton. | 15. Marble Rock. | 23. Desoronto. | 31. Goldstone. | 39. Qu'Appelle, N.W.T. |
| 8. Charleston. | 16. Sand Bay. | 24. Smith's Falls. | 32. Birmingham. | 40. Frankville. |

POLLING SUB-DIVISION No. 1.—Comprising Lots Nos. 1 to 19 inclusive, in the 6th concession, Lots Nos. 1 to 12 inclusive in the 7th concession, and Lots Nos. 1 to 10 inclusive in the 8th concession of the Township of Leeds.

PART I.—Persons Entitled to Vote at Both Municipal Elections and Elections to the Legislative Assembly.

| No. on Roll | NAME. | Jurors | Lot. | Concession or Street. | Qualification. | Occupation. | P.O.A |
|---|---|---|---|---|---|---|---|
| 200 | Berry, George H. | j | pts 9, 10, 16 | 7 | owner m f | farmer | 2 |
| 199 | Berry, George M. | j | pts 9, 10 | 7 | owner m f | farmer | 1 |
| 200 | Berry, John W., sr. | | pts 8, 9 | 6, 7 | owner m f | farmer | 2 |
| 201 | Berry, John W., jr. | | pts 8, 9 | 6, 7 | owner m f | farmer | 2 |
| 198 | Berry, William J. | j | pt 8 | 6 | owner m f | farmer | 1 |
| 28 | Berry, William J. | j | Vil 4, 34 | 7 | owner m f | blacksmith | 9 |
| 210 | Berry, Thomas G. | | pt 10 | 6 | owner m f | blacksmith | 1 |
| 87 | Bates, John E. | | pt 4 | 7 | tenant m f | labourer | 1 |
| 85 | Bigford, Joseph | | Vil 37, 80 | 7 | tenant m f | labourer | 1 |
| 39 | Blackaby, John | | pt 3 | 7 | owner m f | shoe maker | 1 |
| 93 | Blackman, Charles | | pt 4 | 7 | tenant m f | laborer | 1 |
| 113 | Blackman, Charles E | j | 5 pt 6 | 8 | tenant m f | farmer | 1 |
| 112 | Bracken, Ephraim M | j | 5 pt 6, pt 12, 13 | 8, 10 | owner m f | farmer | 1 |
| 63 | Brady, Cornelius | | pt 4 | 7 | tenant m f | labourer | 1 |
| 69 | Brisaln, Thomas | | Vil 15, 23 | 7 | tenant m f | labourer | 1 |
| 90 | Bryan, Arthur | | pt 4 | 7 | owner m f | farmer | 1 |
| 195 | Bryan, John | | pt 7 | 6 | tenant m f | farmer | 2 |
| 196 | Bryan, John F | | pt 7 | 6 | tenant m f | farmer | 2 |
| 197 | Bryan, James | | pt 7 | 6 | tenant m f | farmer | 2 |
| 70 | Buckley, William | | Vil 20 | 7 | owner m f | labourer | 1 |
| 103 | Bower, John P | | pt 3 | 7 | owner m f | farmer | 1 |
| 96 | Brown, Rev. T. | | pt 4 | 7 | owner m f | clergyman. | 1 |
| 4 | Carley, Walter | | pt 2, 3 | 6, 7 | owner m f | farmer | 1 |
| 94 | Chapman, Alfred | j | pt 1 | 8 | owner m f | farmer | 1 |
| 116 | Chapman, Franklin | j | pt 6 | 8 | owner m f | farmer | 1 |
| 103 | Chapman, John | | 5 pt 6, 2, 3 | 7, 9 | owner m f | farmer | 1 |
| 147 | Chapman, Alva B. | | pt 4 | 8 | owner m f | student | 20 |
| 32 | Chapman, William | | pt 4 | 7 | co. m f | gentleman. | 1 |
| 83 | Cheetham, George | j | Vil 5, pts 2, 3 | 7, 8 | owner m f | blacksmith | 1 |
| 30 | Christie, W. J. | | Vil 2, 36 | 7 | owner m f | M. D. | 1 |

| No. on Roll | NAME. | Juror. | Lot. | Concession or Street. | Qualification. | | Occupation. | P.O. |
|---|---|---|---|---|---|---|---|---|
| 83 | Coleman, Edmund. | j | pts 2, 3, 4 ..... | 8 ..... | owner | m f | farmer.... | 1 |
| 84 | Coleman, William.. | | pts 2, 3, 4 ..... | 8 ..... | owner | m f | farmer.... | 1 |
| 86 | Coleman, Wright... | j | pts 2, 3, 4 .. .. | 8 ..... | owner | m f | farmer .... | 1 |
| 87 | Collinson, Elisha... | j | pts 4, 5..... | 7 ..... | owner | m f | laborer ... | 1 |
| 124 | Collinson, George.. | | pts 8, 9..... | 7, 8 ..... | owner | m f | farmer, .. | 1 |
| 115 | Dean, William..... | j | pts 2, 3..... .... | 8 ..... | tenant | m f | farmer.... | 1 |
| 37 | Delone, Louis..... | | pt 2..... | 7 .. .... | tenant | m f | farmer.... | 1 |
| 232 | Derryaw, David... | j | pts 17, 18, 19, 20 | 6 ..... | owner | m f | farmer.... | 2 |
| 233 | Derryaw, Charles.. | | pts 18, 19, 20.... | 6 ..... | owner | m f | farmer.... | 2 |
| 223 | Dormer, John B... | j | pt 11..... | 6 ..... | owner | m f | farmer.... | 2 |
| 226 | Dormer, Jacob.... | j | pt 11, 13..... | 6 ..... | owner | m f | farmer.... | 2 |
| 125 | Dorman, John..... | | pt 9..... ..... | 8 ..... | owner | m f | farmer.... | 1 |
| 126 | Dorman, Wilbert... | j | pt 9..... | 8 ..... | owner | m f | farmer.... | 1 |
| 80 | Eaton, Almond.... | | pt 9..... | 8 ..... | owner | m f | farmer.... | 1 |
| 81 | Eaton, Edwin..... | j | pt 9, 10,..... | 7, 8 ..... | owner | m f | farmer.... | 1 |
| 82 | Eaton, Leonard.... | | pt 9..... | 7 ..... | owner | m f | farmer.... | 1 |
| 62 | Eaton, Hugh..... | j | Vil 13,14,16,24,25 | 7 ..... | owner | m f | gentleman. | 1 |
| 122 | Flynn, Thomas.... | | pts 7, 8 ..... | 7 ..... | tenant | m f | laborer ... | 1 |
| 14 | Gainford, Joseph... | j | 4 ..... | 6 ..... | owner | m | farmer.... | 1 |
| 15 | Gainford, William.. | j | pt 3..... | 6 ..... | owner | m f | farmer.... | 1 |
| 16 | Gainford, William N | | pt 3..... | 6 ..... | f son | m f | farmer.... | 1 |
| 110 | Gardiner, Robert.. | j | pts 1, 4..... | 7 ... .... | owner | m f | farmer.... | 1 |
| 111 | Gardiner, George.. | | pts 1, 4 ..... | 7 ..... | owner | m f | farmer.... | 1 |
| 96 | Gardiner, Samuel.. | j | pt 2. ..... ... | 7 ..... | owner | m f | farmer.... | 1 |
| 57 | Gardiner, Robert J. | | Vil 9, 10, 28, 29 . | 7 ..... | owner | m f | M. D..... | 1 |
| 33 | Gilbert, William... | | pt 3..... | 7 ..... | owner | m f | carriage ma | 1 |
| 46 | Gilbert, Chancey.. | j | pt 3..... | 7 ..... | oc. | m f | carriage ma | 1 |
| 47 | Gage, Harry E.... | j | pt 3..... | 7 ..... | tenant | m f | harness ma | 1 |
| 97 | Goraline, Samuel E. | | Vil 52..... | 7 ..... | owner | m f | tailor..... | 1 |
| 200 | Green, William B.. | j | pts 10, 11..... | 6, 7 ..... | owner | m f | farmer.... | 2 |
| 5 | Girden, James L... | j | pts 2, 3. ..... | 6, 7 .. ... | tenant | m f | farmer .... | 1 |
| 202 | Hill, George..... | j | pt 9..... | 6 .... ... | owner | m f | farmer.... | 2 |
| 228 | Hill, John..... | j | pts 14, 15 ..... | 6 ..... | owner | m f | farmer .... | 2 |
| 229 | Hill, Joshua..... | j | pts 14, 15 ..... | 6 ..... | owner | m f | farmer.... | 2 |
| 231 | Hall, Thomas..... | j | pts 15, 16, 17 ... | 6 ..... | tenant | m f | laborer ... | 2 |
| 107 | Hawkins, G. R.... | j | Vil 15, pt 3, Vil 4,5 | 7, 8 ..... | o & t | m f | merchant . | 1 |
| 56 | Hurlburt, Thomas.. | | Vil 6, 7, 16, 17 .. | 7 ..... | owner | m f | stagedriver | 1 |
| 119 | Immerson, Thomas. | j | • ½ 7 ..... | 8 ..... | owner | m f | farmer.... | 1 |
| 120 | Immerson, Levi.... | | • ½ 7 ..... | 8 ..... | f son | m f | farmer.... | 1 |
| 51 | Johnson, Norton... | j | Vil 1, vault .... | 7 ..... | owner | m f | cab. maker | 1 |
| 72 | Johnson, David B.. | | pt 4..... ..... | 8 ..... | owner | m f | laborer ... | 1 |
| 100 | Jacob, Alfred..... | | Vil 15 ..... | 7 ..... | tenant | m f | blacksmith | 1 |

PART III. Persons entitled to vote at Elections to Legislative Assembly only.

| Roll | Name | Range | Con. or Street. | Section. | Lot | Occupation | Acres |
|---|---|---|---|---|---|---|---|
| 275 | Shook, Andrew | pt 14 | 9 | | m f | laborer | 6 |
| 274 | Shook, John | pt 14 | 9 | | m f | laborer | 6 |
| 276 | Shook, Joseph | pt 14 | 9 | | m f | laborer | 8 |
| 280 | Shook, Samuel | pt 14 | 8 | | m f | laborer | 1 |

I, WILLIAM F. BRACKEN, Clerk of the Municipality of Rear of Leeds and Lansdowne, in the County of Leeds, *do hereby certify* that the number of Jurors on the Assessment Roll, of the said Township, for the year A. D. 1897, is three hundred and twenty-one.

W. F. BRACKEN, Township Clerk.

I, WILLIAM F. BRACKEN, Clerk of the Municipality of the Rear of Leeds and Lansdowne, in the County of Leeds, do hereby certify that parts one and three of the within list constitute a correct list for the year 1897, of all persons appearing by the last revised Assessment Roll of the said Municipality, to be entitled to vote at Elections for Members of the Legislative Assembly; and that parts one and two constitute a correct list for said year of all persons appearing by the said Roll to be entitled to vote at Municipal Elections in said Municipality; and I hereby call upon all electors to examine the said list, and if any omissions or other errors are perceived therein, to take immediate proceedings to have the said errors corrected according to law.

W. F. BRACKEN,

Clerk of the Rear of Leeds and Lansdowne.

DATED this twenty-third day of August, 1897.

| No. on Roll | NAME. | | Lot. | Concession or Street. | Qualification. | | Occupation. | |
|---|---|---|---|---|---|---|---|---|
| 534 | Finley, William | | pt 6 | 13 | owner | m f | farmer | 18 |
| 535 | Flood, John | | pt 7 | 13 | owner | m f | farmer | 18 |
| 536 | Flood, William | | pt 7 | 13 | tenant | m f | farmer | 18 |
| 553 | Freeman, Elijah | | pt 15 | 12 | tenant | m f | farmer | 18 |
| 564 | Fry, John | | pt 9, 10, 12 | 12, 13 | owner | m f | farmer | 18 |
| 565 | Fry, Thomas | | pt 9, 10, 13 | 12, 13 | owner | m f | farmer | 18 |
| | Green Robert | | pt. 15 | 11 Londesboro | | | | |
| 470 | Godkin, Samuel | | pt 12 | 11 | owner | m f | farmer | 22 |
| 471 | Godkin, William | | pt 12, 13 | 10, 11, 12 | owner | m f | farmer | 22 |
| 472 | Godkin, George | | pt 13 | 11, 12 | owner | m f | farmer | 18 |
| 477 | Green, Brock | | pt 14, 15 | 12 | owner | m f | farmer | 22 |
| 478 | Green, Brock, jr. | | 15 | 11 | owner | m f | farmer | 22 |
| 479 | Green, Bismark | | 15 | 11 | owner | m f | farmer | 22 |
| 483 | Green, E. J. | | pt 16, 17 | 10, 11, 12 | owner | m f | farmer | 22 |
| 488 | Green, Ormond | | pt 18, 18 | 12 | owner | m f | farmer | 22 |
| 489 | Green, Aaron | | 19 | 11 | owner | m f | farmer | 22 |
| 503 | Green, Watson | | 24 | 12 | owner | m f | farmer | 22 |
| 555 | Garrett, George | | pt 15 | 13 | tenant | m f | farmer | 18 |
| 563 | Gray, Frederick | | pt 5 | 13 | tenant | m f | farmer | 18 |
| 512 | Hamblin, William | | pt C | 13 | owner | m f | farmer | 10 |
| 550 | Horton, George | | pt 14 | 12 | owner | m f | farmer | 18 |
| 576 | Howard, Napoleon | | pt 8, 9 | 12 | owner | m f | farmer | 12 |
| 577 | Howard, Hilliard | | pt 7, 9 | 12 | owner | m f | farmer | 12 |
| | Jacques | | | | | | | |
| 470 | [illegible], George | | pt 12 | 12 | tenant | m f | farmer | 22 |
| 474 | Johnson, Matthew | | pt 20, 22 | 11 | owner | m f | farmer | 22 |
| 486 | Johnson, George | | 18 | 11 | owner | m f | farmer | 22 |
| 491 | Johnson, Ogle | | pt 20 | 12 | owner | m f | farmer | 22 |
| 492 | Johnson, Peter | | pt 20 | 11 | owner | m f | farmer | 22 |
| 494 | Johnson, Thomas F | | pt 20 | 12 | owner | m f | farmer | 22 |
| 495 | Johnson, Thomas J | | pt 20 | 12 | f'son | m f | farmer | 22 |
| 507 | Johnson, Richard B | | pt 23, 24 | 11, 12 | owner | m f | farmer | 22 |
| 509 | Johnson, Peter F | | pt 20 | 12 | owner | m f | farmer | 22 |
| 548 | Johnson, John E | | pt 13 | 12 | owner | m f | farmer | 18 |
| 557 | Johnson, J. D. | | pt 16, 17, 18, 19 | 12 | owner | m f | farmer | 18 |
| 530 | Judd, Alexander | | pt 4 | 13 | owner | m f | farmer | 18 |
| 542 | Judd, Irb | | pt 5 | 13 | owner | m f | farmer | 18 |
| | Kenny Albert | | 13 | 11 12 | Inc. | M.F. | | |
| 560 | Kendrick, Enzeby | | pt 2, 6, 8 | 13 | owner | m f | farmer | 18 |
| 561 | Kendrick, George | | pt 2, 6, 8 | 13 | owner | m f | farmer | 18 |
| 460 | Landon, Grant | | 7 | 11 | owner | m f | farmer | 5 |
| 461 | Landon, Delbert | | 7 | 11 | owner | m f | farmer | 5 |
| 484 | Larkin, William | | pt 17, 18 | 10 | owner | m f | farmer | 22 |
| 531 | Loverin, John | | pt 4 | 13 | owner | m f | farmer | 18 |
| 480 | Maud, Robert | | pt 18 | 11, 12 | owner | m f | farmer | 22 |
| 502 | Maud, Henry | | pt 23 | 12 | owner | m f | farmer | 22 |
| 490 | Murphy, John | | pt 21 | 11, 12 | owner | m f | farmer | 22 |

| | | | | |
|---|---|---|---|---|
| | 4 | 2 | O.M.F.pt.1,4 13,C | O.M.F.pt.3,4 13th Con. |
| | 4 | 2 | O.M.F.pt.1,4 13,C | O.M.F.pt.3,4 13th Con. |
| | 3 | 2 | O.M.F.Vil.40 10th Con. | T.M.F. Vil.61 Con.10 |
| | 4 | 2 | O.M.F.pt.4,11 13 11th Con. | O.M.F.pt.3,11 [illegible] 13 Con. |
| | 3 | 1 | T.M.F.Vil.on 10 Con. | T.M.F.Vil.30 Con.10 |
| | 3 | 1 | O.M.F.Vil.35 10 Con. | T.M.F.Vil30 Con.10 |

4. The following changes are made in the names of Voters incorrectly named:-

| Name originally on list. | Polling Sub-Division | Part of List | Name as altered | Property or other qualification. |
|---|---|---|---|---|
| Morrison, John | 4 | 1 | Morrison, John | O.M.F.pt.1, 13Con |
| Black, Israel | 4 | 1 | Black, Horace | O.M.F.pt.31, 11, 10, 11 Con. |
| [illegible] | 4 | 1 | Mills, John | pt.30 [illegible] Con O.M.F. |
| Green, R.J. | 4 | 1 | Green, R.J. | O.M.F.pt.15, 17 10th 11, 13th Cons. |
| Jakes, George | 4 | 1 | Jacques, George | T.M.F.pt.11-13 Con |

WITNESS my hand this 16 day of Dec A.D.1897.

James Reynolds
Junior Judge County Court
United Counties of Leeds and Grenville.

CERTIFICATE OF JUDGE.

I, James Reynolds, Junior Judge of the County Court of the United Counties of Leeds and Grenville, pursuant to Section 17 of The Ontario Voters' Lists Act, 1889, do hereby certify that the above is a corrected copy of the list of Voters for the 1897 received by me from the Clerk of the Municipality of the Rear of Yonge and Escott Leeds and Landsdowne according to my revision and correction thereof, pursuant to the provisions of the said Act.

Dated at Brockville the 16 day of December A.D.1897.

James Reynolds
Junior Judge.

| No. on Roll | NAME. | Jurors | Lot. | Concession or Street. | Qualification. | | Occupation. | P.O.A. |
|---|---|---|---|---|---|---|---|---|
| 360 | Scott, Robert | j | pt 14, 15 | 9 | owner | m f | farmer | 7 |
| 711 | Sheffield, Thomas R | j | pt 19 | 10, 11 | owner | m f | farmer | 5 |
| 273 | Shook, P. H | j | pt 16, 14 | 9, 8 | owner | m f | farmer | 6 |
| 277 | Shook, Morton | j | pt 14 | 9 | owner | m f | farmer | 6 |
| 279 | Shook, Hiram | j | pt 14 | 8 | oc. | m f | farmer | 1 |
| 250 | Sweet, Allan H | j | pt 11, 13 | 8, 9 | owner | m f | farmer | 6 |
| 263 | Simpson, Samuel | | pt 6, 8 | 8, 9 | owner | m f | farmer | 1 |
| 264 | Simpson, James | j | pt 6, 8 | 8, 9 | owner | m f | farmer | 1 |
| 265 | Simpson, John | j | pt 5, 6 | 9 | owner | m f | farmer | 1 |
| 294 | Somerville, Thomas | | pt 10, 11, 12 | 9, 10 | owner | m f | farmer | 7 |
| 295 | Somerville, James N | j | pt 11, 12 | 9 | tenant | m f | farmer | 7 |
| 360 | Somerville, James | | pt 11, 12 | 10 | owner | m f | farmer | 7 |
| 361 | Somerville, Thos. J | | pt 11, 12 | 10 | f son | m f | farmer | 7 |
| 362 | Somerville, Wm. F. | | pt 11, 12 | 10 | f son | m f | farmer | 7 |
| 303 | Somerville, William | | pt 8, 9, 12 | 10 | owner | m f | farmer | 7 |
| 242 | Wills, Edward | j | pt 12, 24 | 8, 10 | owner | m f | carpenter | 1 |
| 304 | Wills, Thomas | | pt 13, 14 | 10 | owner | m f | farmer | 7 |
| 305 | Wills, William | j | pt 13, 14 | 10 | oc. | m f | farmer | 7 |
| 260 | Willis, John | j | pt 9, 10 | 9 | owner | m f | farmer | 1 |
| 267 | White, George | | pt 6, 7 | 9 | tenant | m f | farmer | 1 |
| 364 | Wiltse, Bert | j | pt 13, 14 | 10 | tenant | m f | woodwo'k'r | 7 |

## PART II.—Persons Entitled to Vote at Municipal Elections Only.

| | | | | | | |
|---|---|---|---|---|---|---|
| 105 | Bowen, George H | pt 14, 3 and o. p. | 8, 7 | owner | M. D | 9 |
| 48 | Chapman, George | 1 | 9 | owner | farmer | 20 |
| 315 | Galway, Elizabeth | 16 | 10 | owner | widow | 6 |
| 243 | Lillie, Amanda | pt 12, 13 | 8 | owner | widow | 1 |
| 321 | Mainse, Hester A | pt 19 | 10 | owner | widow | 6 |
| 363 | Manuel, David H | pt 13, 14 | 10 | owner | blacksmith | 7 |
| 258 | Somerville, Ann | pt 10, 11 | 9 | owner | widow | 7 |
| 251 | Sweet, Clarissa | pt 13, 11 | 8, 9 | owner | spinster | 6 |
| 326 | Struthers, Sophia | 19 pt 18 | 9 | owner | widow | 6 |
| 368 | Scott, Ellen | pt 14, 15 | 10 | owner | widow | 7 |
| 309 | Wills, Rachel | pt 14 | 10 | owner | widow | 7 |

| No. on Roll | NAME. | Surname | Lot. | Concession or Street. | Qualification. | Occupation. | Vote. |
|---|---|---|---|---|---|---|---|
| 510 | Webster, Ogle | | pt B, C | 13 | owner | farmer | 13 |
| 455 | Wiltse, Elizabeth | | pt 5 | 13 | owner | widow | 13 |
| 552 | Wiltse, Francis | | pt 15 | 13 | owner | farmer | 10 |
| 746 | Wiltse, K | | pt 23 | 10 | owner | farmer | 10 |
| 776 | Warrington, John I | | pt 21 | 10 | owner | | 34 |
| 537 | Wood, Ransom | | pt 7 | 13 | owner | farmer | 13 |

PART III.—Persons Entitled to Vote at Elections to the Legislative Assembly Only.

| | | | | | | | |
|---|---|---|---|---|---|---|---|
| 473 | Humphries, William | pt 13, 15 | 10, 11, 13. | | m f | laborer | 22 |

Hicks, William M.F.

| No. on Roll | NAME. | Junior | Lot. | Concession or Street | Qualification. | Occupation. | P.O.A. |
|---|---|---|---|---|---|---|---|
| 717 | Earl, Alice | | pt 20 | 11 | owner | spinster | 5 |
| 506 | Gilbert, Franklin | | Vil 61 | 10 | owner | laborer | 5 |
| 621 | Green, Annie | | Vil 55,56,57&o.p. | 10 | owner | widow | 5 |
| 337 | Johnson, Matilda | | pt 24 | 9, 10 | owner | widow | 6 |
| 662 | Kendrick, Maria | | pt 2, Gore 3 | 11, 12 | owner | widow | 5 |
| 758 | Kinsaid, George | | 10 | 10 | owner | | 10 |
| 658 | Moore, Mary | | pt 3, 4, 8 and o.p. | 10, 11 | owner | widow | 5 |
| 660 | Moore, W. D | | pt 3, 4, 8 and o.p. | 10, 11 | owner | farmer | 5 |
| 721 | McMachen Britannia | | pt 21 | 11 | owner | widow | 5 |
| 768 | Metcalfe, Charles | | Vil 36, 50 | 10 | owner | | 27 |
| 722 | Niblock, Phoebe | | pt 21, 22 | 11 | owner | widow | 5 |
| 638 | Stevens, Adolphus | | pt 2 | 10 | owner | tinsmith | 5 |
| 507 | Wing, Margaret | | Vil 85 | 10 | owner | spinster | 5 |
| 615 | Wiltse, Rebecca | | Vil 62 | 10 | owner | widow | 5 |
| 614 | Webster, Rachel | | Vil 66, 73, 74 | 10 | owner | widow | 5 |

## PART III.—Persons Entitled to Vote at Elections to the Legislative Assembly Only.

| | | | | | | | |
|---|---|---|---|---|---|---|---|
| 325 | Church, George | | pt 20 | 9, 10 | m f | blacksmith | 6 |
| 346 | Chase, Abel | | pt 22 | 10 | m f | farmer | 6 |
| | Earl John | | 13 | 11,12 | m.f | Teacher | |
| 610 | Roddick, James A | | Vil 34 | 10 | m f | sawyer | 5 |
| 642 | Ripley, Joseph | | pt Vil 36 | 10 | m f | laborer | 5 |

| No. on Roll | NAME. | Junr. | Lot. | Concession or Street. | Qualification. | Occupation. | P.O. |
|---|---|---|---|---|---|---|---|
| 622 | Thompson, James | j | Vil Store | 10 | tenant m f | merchant | 5 |
| 690 | Thurston, Franklin | | pt A | 9 | owner m f | farmer | 5 |
| 349 | Webster, Edward, sr | | pt 23 | 10 | owner m f | farmer | 5 |
| 350 | Webster, Edward, jr | | pt 23 | 10 | owner m f | farmer | 5 |
| 351 | Webster, Clarence | | pt 23 | 10 | owner m f | farmer | 5 |
| 352 | Webster, Thomas | | pt 22, 23 | 10, 11 | owner m f | farmer | 5 |
| 353 | Webster, Edward O | j | pt 22, 23 | 10, 11 | owner m f | farmer | 5 |
| 354 | Webster, Thomas S | | pt 22, 23 | 10, 11 | f son m f | farmer | 5 |
| 335 | Webster, William | j | pt 23 | 10 | owner m f | farmer | 6 |
| 635 | Webster, William | j | Vil 18, 75, 78, 103 | 10 | owner m f | carpenter | 5 |
| 636 | Warren, Thomas | j | Vil 78, 18, 75, 103 | 10 | tenant m f | shoemaker | 5 |
| 645 | Warren, Joseph | j | Vil 13, 39 and o.p. | 9, 10, 11 | owner m f | farmer | 5 |
| 689 | Weeks, George | | pt 6, 7 | 9 | owner m f | farmer | 5 |
| 713 | White, Martin | | pt 21 | 10 | owner m f | farmer | 5 |
| 714 | White, Manliff | | pt 21 | 10 | f son m f | farmer | 5 |
| 726 | White, George L | j | pt 21, 23 | 10, 11 | owner m f | farmer | 5 |
| 727 | White, Bryce | j | pt 21, 23 | 10, 11 | owner m f | farmer | 5 |
| 643 | Willis, William J | j | Vil [illegible] | 10 [illegible] | [illegible] m f | farmer | 5 |
| 584 | Wiltsie, William | j | pt 3, 5 | 10 | owner m f | farmer | 5 |
| 585 | Wiltsie, Elisha | | pt 3, 4, 7 | 9, 10 | owner m f | farmer | 5 |
| 586 | Wiltsie, Joshua | j | pt 3, 4, 7 | 9, 10 | owner m f | farmer | 5 |
| 603 | Wiltsie, Martin | | Vil 79 | 10 | owner m f | laborer | 5 |
| 616 | Wiltsie, Francis | | Vil 62 | 10 | oc m f | cheese ma | 5 |
| 598 | Wing, Henry | j | 21 and o. p. | 10, 11 | owner m f | farmer | 5 |
| 599 | Wing, Daniel D | | pt 2 | 10 | owner m f | carpenter | 5 |
| 728 | Wing, Eli | j | pt A, 23, 24 | 10, 11 | owner m f | farmer | 5 |
| 729 | Wing, Frank | j | pt A, 23, 24 | 10, 11 | oc. m f | farmer | 5 |
| 730 | Wing, Lambert | j | pt A, 23, 24 | 10, 11 | oc. m f | farmer | 5 |
| 731 | Wing, James B | | pt 24 | 10 | owner m f | carpenter | 5 |
| 732 | Wing, Henry J | | pt 24 | 10 | owner m f | carpenter | 6 |
| 733 | Wing, Asa | | pt 24 | 10 | owner m f | farmer | 5 |
| 671 | Wing, Philip | j | pt 24 and o. p. | 10 | owner m f | farmer | 5 |
| 652 | Witherill, William D | | Vil 4 | 10 | owner m f | carriage ma | 5 |
| 653 | Witherill, Joseph | | Vil 4 | 10 | owner m f | carriage ma | 5 |
| 648 | Wood, Alexander | | Vil [illegible] | 10 [illegible] | owner m f | farmer | 5 |
| 657 | Wood, Robert | j | pt 3, 9 | 10 | owner m f | farmer | 5 |
| 720 | Wood, Chancey | j | pt 20 | 11 | owner m f | farmer | 5 |
| 629 | Young, James | j | Vil 15, 16, pt 12. | 10, 11 | owner m f | blacksmith | 5 |

PART II.—Persons Entitled to Vote at Municipal Elections Only.

| | | | | | | |
|---|---|---|---|---|---|---|
| 674 | Austin, Sarah | pt 1 | 10 | owner | widow | 5 |
| 182 | Byers, Sarah | pt 26 | 9 | owner | widow | 5 |
| 600 | Charlton, Maria | Vil 65 | 10 | owner | widow | 5 |

| No. on Roll | NAME. | | Lot. | Concession or Street. | Qualification. | Occupation. | P. O. | No. on Roll |
|---|---|---|---|---|---|---|---|---|
| 349 | Dunn, William | | pt 21 | 10 | owner m f | farmer | 5 | 661 |
| ~~505~~ | ~~Day, B. W.~~ | | ~~V 39, 40, 41, 42 & o. p.~~ | ~~10~~ | ~~tenant m f~~ | ~~farmer~~ | ~~5~~ | ~~659~~ |
| 515 | Dell, A. C. | | Vil 49 | 10 | owner m f | laborer | 5 | 681 |
| 519 | Danby, A. B | | Vil 23 | 10 | owner m f | carpenter | 5 | |
| 623 | Danby, John | | Vil 30 | 10 | tenant m f | laborer | 5 | |
| 666 | Danby, Joseph | | pt A 1 | 11 | owner m f | farmer | 5 | 336 |
| 667 | Danby, Wallace B | | pt A 1 | 11 | oc. m f | farmer | 5 | 723 |
| 668 | Danby, James H. | | pt A 1 | 11 | f son m f | farmer | 5 | 724 |
| ~~856~~ | ~~Davell, Charles~~ | | ~~pt 5, 6~~ | ~~10, 11~~ | ~~tenant m f~~ | ~~laborer~~ | ~~5~~ | ~~392~~ |
| 886 | Eyre, Matthew H. | | pt 4 | 11 | owner m f | farmer | 5 | 307 |
| 443 | Gilfillan, Charles | | pt 6 | 11 | owner m f | farmer | 5 | 614 |
| 637 | Gibson, John | | pt 5, 6 | 10 | owner m f | farmer | 5 | 605 |
| 638 | Gibson, George | | pt 5, 6 | 10 | f son m f | farmer | 5 | 608 |
| 639 | Gibson, Allan | | pt 6 | 11 | owner m f | farmer | 5 | 609 |
| 654 | Green, David W | | Vil 11, 12 and o.p. | 10 | owner m f | manufact'r | 5 | 611 |
| 630 | Hollister, Willis | | Vil 36 | 10 | owner m f | shoe maker | 5 | 177 |
| 641 | Hunkins, James | | pt Vil 26 | 10 | owner m f | carpenter | 5 | 332 |
| 647 | Harvey, Richard | | Vil 35, 51 | 10 | owner m f | miller | 5 | 355 |
| 673 | Halladay, Alba | | pt 1 | 10 | owner m f | cheese ma. | 5 | 343 |
| | | | | | | | | 344 |
| | | | | | | | | 618 |
| 338 | Johnson, William D | | pt 24 | 9, 10 | f son m f | farmer | 5 | 440 |
| 339 | Johnson, Joshua J. | | pt 24 | 9, 10 | f son m f | farmer | 5 | 439 |
| 340 | Johnson, Caleb | | pt 24 and o. p | 9, 10 | owner m f | farmer | 5 | 646 |
| 620 | Johnson, Wellington | | Vil 22 and o. p. | 10, 11, 12 | owner m f | merchant | 5 | 680 |
| 581 | Jackson, Ziba | | pt 5, 6 | 11 | owner m f | farmer | 5 | 681 |
| 583 | Jackson, Isaac | | pt 5, 6 | 11 | owner m f | farmer | 5 | 682 |
| 781 | Jacob, George | | pt 21 | 11 | owner m f | farmer | 5 | 683 |
| | | | | | | | | 650 |
| | | | | | | | | 651 |
| 341 | Kenny, Thomas | | pt 24 and o. p. | 9, 10 | tenant m f | laborer | 5 | 633 |
| 441 | Kelsey, John | | pt A 1 | 9 | owner m f | farmer | 5 | 632 |
| 442 | Kelsey, Benedict | | pt A 1 | 9 | f son m f | farmer | 5 | 672 |
| 655 | Kendrick, Albert | | pt 1, 2 | 10, 11 | owner m f | farmer | 5 | 617 |
| 663 | Kendrick, William G | | pt 2, 3 | 11, 12 | owner m f | farmer | 5 | 627 |
| 664 | Kendrick, Edgar L. | | pt 2, 3 | 11, 12 | f son m f | farmer | 5 | 640 |
| 665 | Kendrick, Peter | | pt 2 | 11 | owner m f | farmer | 5 | 669 |
| | | | | | | | | 670 |
| 331 | Lake, Skiler | | pt 20 | 9 | owner m f | farmer | 5 | |
| 602 | Love, A. J | | pt 1 | 10 | owner m f | blacksmith | 5 | 178 |
| 684 | Latimer, George | | pt 4 | 9 | owner m f | farmer | 5 | 179 |
| 685 | Latimer, Edward | | pt 4 | 9 | oc. m f | farmer | 5 | 439 |
| | | | | | | | | 686 |
| | | | | | | | | 687 |
| 333 | Mustard, William | | pt 22 | 9 | owner m f | farmer | 5 | 388 |
| 335 | Mustard, Packridge | | pt 22 | 9 | oc. m f | farmer | 5 | 391 |
| 347 | Middleton, Servetus | | pt 22 | 10 | owner m f | farmer | 5 | 392 |
| 345 | Middleton, Lester | | pt 22 | 10 | f son m f | farmer | 5 | 693 |
| 591 | Martin, Thomas | | Vil 3 | 10 | tenant m f | laborer | 5 | 699 |

Methodist Village pt 24 U Leeds acc. Rd

| No. on Roll | NAME. | Lot. | Concession or Street. | Qualification. | Occupation. | P.O. |
|---|---|---|---|---|---|---|
| | Godkin Samuel | 14 & 15 | 11 | O.M.F. | | |
| 319 | Green, Richard G. | 17 | 10 | owner m f | farmer | 6 |
| 299 | Gamble, James | pt 11, 12, 13 | 10 | owner m f | farmer | 7 |
| 300 | Gamble, Robert A | pt 11, 12, 13 | 10 | owner m f | farmer | 7 |
| 319 | Gamble, David | pt 13 | 10 | f son m f | farmer | 7 |
| 293 | Galway, Joseph | pt 16 | 10 | owner m f | farmer | 7 |
| 316 | Galway, Wesley | 16 | 9 | tenant m f | farmer | 6 |
| | | | 10 | owner m f | farmer | 6 |
| 245 | Hutcheson, William | pt 1[illegible] | 8 | tenant m f | farmer | 1 |
| 271 | Hicock, W. W. | pt [illegible] | 9 | owner m f | farmer | 6 |
| 284 | Hicock, John W | pt [illegible] | 8 | owner m f | farmer | 6 |
| 282 | Jamison, W. H | pt 13 | 8 | tenant m f | farmer | 6 |
| 283 | Jamison, Samuel | pt 14 | 8 | tenant m f | farmer | 6 |
| 296 | Kirkland, Andrew | pt 10, 11 | 9 | tenant m f | farmer | 7 |
| 710 | Kirkland, John | pt 18, 21 | 10, 11 | owner m f | farmer | 7 |
| 712 | Kelsey, Richard | pt 19 | 10, 11 | oc. m f | farmer | 5 |
| 244 | Lillie, Hammet | pt 13 | 8 | owner m f | farmer | 1 |
| 130 | McElroy, Joseph | pt 11 | 8 | tenant m f | farmer | 1 |
| 266 | Maxwell, William | pt 4, 5, 6, 7 | 9 | owner m f | farmer | 1 |
| 268 | Murphy, John | pt 3, 4 | 9 | owner m f | farmer | 1 |
| 272 | Merrill, Thomas P | pt 13 | 8 | owner m f | farmer | 1 |
| 287 | Mustard Archibald | pt 16 | 9 | owner m f | farmer | 6 |
| 288 | Mustard, Theodore | pt 16 | 9 | Uncam[illegible] m f | cheese mak | 6 |
| 289 | McArdle, John | pt 17 | 9 | owner m f | farmer | 6 |
| 290 | McArdle, Herbert | pt 17 | 9 | f son m f | farmer | 6 |
| 291 | McArdle, Mark | pt 17 | 9 | f son m f | farmer | 6 |
| 302 | McAlonan, Joseph | pt 7, 9, 10 | 9 | owner m f | cheese mak | 1 |
| 322 | Mainse, Allan | pt 19 | 10 | owner m f | farmer | 6 |
| 323 | Mainse, Edward T | pt 19 | 10 | owner m f | farmer | 6 |
| 715 | McMachen, John | pt 19 | 11 | owner m f | farmer | 5 |
| 716 | McMachen, Jonah | pt 19 | 11 | owner m f | farmer | 5 |
| 317 | Niblock, John | pt 18 | 10 | owner m f | farmer | 6 |
| 261 | Pierce, William | 8 | 9 | owner m f | farmer | 1 |
| 308 | Rhodes, Herbert | pt 15, 24 | 10, 11 | owner m f | student | 6 |
| 307 | Rhodes, Tyrus H | pt 15, 24 | 19, 11 | owner m f | farmer | 6 |
| 311 | Rathwell, Samuel | pt 15 | 10 | owner m f | farmer | 6 |
| 306 | Scott, William | pt 15 | 9 | owner m f | farmer | 7 |
| 305 | Scott, Andrew | pt 14, 15, 16, 17 | 10, 11 | owner m f | farmer | 7 |
| 366 | Scott, James A | pt 14, 15, 16, 17 | 10, 11 | f son m f | farmer | 7 |
| 367 | Scott, Francis L | pt 14, 15, 16, 17 | 10, 11 | f son m f | farmer | 7 |

| No. on Roll | NAME. | Lot. | Concession or Street. | Qualification. | Occupation. | C. & S. |
|---|---|---|---|---|---|---|
| 158 | McConnell, Wm. G. | pt 8, 9, 17, 22... | 7, 8 ..... | f son m f | farmer..... | 4 |
| 159 | McConnell, Daniel J | pt 8, 9, 17, 22 .. | 7, 8 ..... | f son m f | farmer..... | 4 |
| 160 | McMillan, James.. | pt 18, 21, 22 .... | 7, 8 ..... | owner m f | farmer..... | 4 |
| 161 | McMillan, Thomas. | pt 18, 21, 22 .... | 7, 8 ..... | f son m f | farmer..... | 4 |
| 391 | McEvoy, Dennis... | pt 10..... | 8 ..... | owner m f | farmer..... | 13 |
| 408 | Moorhead, James.. | pt 15, 16, 17 .... | 7 ..... | owner m f | farmer..... | 13 |
| 428 | Moorhead, John... | pt 5, 6, 7, 9..... | 8, 9 ..... | owner m f | farmer..... | 17 |
| 429 | Moorhead, Wm. J.. | pt 5, 6, 7, 9..... | 8, 9 ..... | f son m f | farmer..... | 17 |
| 430 | Moorhead, Joseph T | pt 5, 6, 7, 9..... | 8, 9 ..... | f son m f | farmer..... | 17 |
| 417 | O'Grady, Francis.. | pt 9, 11..... | 7 ..... | owner m f | farmer..... | 13 |
| 678 | O'Connor, Charles.. | pt 2..... | 8 ..... | owner m f | farmer..... | 17 |
| 138 | Pope, George..... | pt 13..... | 7 ..... | owner m f | farmer..... | 4 |
| 139 | Pope, James G..... | pt 13..... | 7 ..... | f son m f | farmer..... | 4 |
| 155 | Pownell, John..... | pt 16..... | 7 ..... | owner m f | farmer..... | 4 |
| 165 | Pritchard, Charles... | pt 18, 19..... | 7, 8 ..... | owner m f | farmer..... | 4 |
| 186 | Pierce, William H.. | pt 21..... | 8 ..... | owner m f | farmer..... | 4 |
| 385 | Plunkett, Isaac.... | pt 2..... | 8 ..... | tenant m f | laborer ... | 17 |
| 389 | Plunkett, John.... | pt 7, 8, 9..... | 8 ..... | owner m f | farmer..... | 17 |
| 390 | Percy, David..... | pt 8..... | 7, 8 ..... | owner m f | farmer..... | 17 |
| | Percy William | pt 7 | 8 | o, m. f. | | |
| 394 | Reed, Duncan..... | pt 14..... | 7 ..... | owner m f | farmer..... | 13 |
| 395 | Reed, George..... | pt 10..... | 7 ..... | owner m f | farmer..... | 13 |
| 396 | Reed, John..... | pt 10..... | 7 ..... | oc. m f | farmer..... | 13 |
| 397 | Reed, David..... | pt 16..... | 8 ..... | owner m f | farmer..... | 13 |
| 398 | Running, William.. | pt 17, 18..... | 8 ..... | owner m f | farmer..... | 13 |
| 401 | Running, Hugh.... | pt 19..... | 8 ..... | owner m f | farmer..... | 13 |
| 402 | Running, Josiah... | pt 19..... | 8 ..... | f son m f | farmer..... | 13 |
| 403 | Running, William.. | pt 20, 22, 23, 24. | 8 ..... | owner m f | farmer..... | 13 |
| 407 | Running, Joseph... | pt 14..... | 8 ..... | owner m f | farmer..... | 13 |
| 409 | Running, William J | pt 15..... | 8 ..... | owner m f | farmer..... | 13 |
| 141 | Sly, Myron..... | pt 13..... | 7 ..... | owner m f | farmer..... | 4 |
| 142 | Sly, Benjamin..... | pt 13..... | 7 ..... | owner m f | farmer..... | 4 |
| 191 | Sterling, Alexander. | pt 19..... | 8 ..... | owner m f | laborer ... | 4 |
| 371 | Slack, George .... | pt 4, 6 ..... | 7 ..... | owner m f | farmer ... | 13 |
| 378 | Slack, Henry..... | pt 5, 6..... | 7 ..... | owner m f | farmer..... | 13 |
| 379 | Slack, Warren..... | pt 5, 6..... | 7 ..... | owner m f | farmer..... | 13 |
| 381 | Slack, Benjamin ... | pt 6, 7..... | 7 ..... | owner m f | farmer..... | 13 |
| 382 | Slack, Frank ..... | pt 6, 7..... | 7 ..... | owner m f | farmer ... | 13 |
| 383 | Slack, Walter..... | pt 6, 7..... | 7 ..... | owner m f | farmer..... | 13 |
| 386 | Slack, John T ..... | pt 6, 7..... | 7 ..... | owner m f | farmer..... | 13 |
| 387 | Slack, Arthur ..... | pt 6, 7..... | 8 ..... | owner m f | farmer..... | 13 |
| 388 | Slack, Michael..... | pt 7, 8, 9 ..... | 7, 8 ..... | owner m f | farmer..... | 13 |
| 405 | Slack, John H..... | pt 7, 8, 9 ..... | 7, 8 ..... | tenant m f | mechanic .. | 13 |
| 416 | Sullivan, Patrick .. | pt 19 and o. p.... | 7 ..... | owner m f | farmer..... | 13 |
| 427 | Sterry, George..... | pt 12, 15..... | 7 ..... | owner m f | farmer..... | 13 |
| 676 | Singleton, John H . | pt 8 ..... | 9 ..... | owner m f | farmer..... | 13 |
| 677 | Singleton, William J | pt A, 1, 2, 3, 23.. | 8, 9 ..... | owner m f | farmer..... | 13 |
| | Slack Walter pt 5 | | 7 & 8 Lansdowne | o. m. f. | | |

| No. on Roll | NAME. | Farmer | Lot. | Concession or Street. | Qualification. | Occupation. | P. O. |
|---|---|---|---|---|---|---|---|
| 742 | Mitchell, R. G., jr. | | pt 21, 22 | 8, 9 | owner | | 26 |
| 873 | O'Grady, Patrick | | pt 8 | 7 | owner | farmer | 3 |
| 284 | O'Connor, Ellen | | pt 2 | 8 | owner | spinster | 17 |
| 777 | Petrie, Archibald | | pt 21 | 8 | owner | banker | 9 |
| 390 | Ross, J. C | | pt 5 | 7 | owner | lawyer | 9 |
| 755 | Running, Samuel | | pt 15 | 9 | owner | | 40 |
| 431 | Simmons, William | | pt 5 | 8 | owner | farmer | 17 |
| 750 | Sliter, Alexander | | pt 12 | 8 | owner | | 9 |
| 705 | Tye, Elizabeth | | pt 2 | 8 | owner | widow | 17 |
| 285 | Webster, Charles R | | pt 14 | 8 | owner | | 20 |
| 286 | Webster, Benjamin E | | pt 14 | 8 | owner | | 20 |
| 739 | White, Robert | | pt 10 | 7 | owner | farmer | 11 |
| 772 | White, George P | | pt 22, 23 | 9 | owner | farmer | 10 |
| 707 | Young, Thomas | | 22, 23 | 7 | owner | farmer | 3 |

PART III.—Persons Entitled to Vote at Elections to the Legislative Assembly Only.

| | | | | | | | |
|---|---|---|---|---|---|---|---|
| 190 | Dillon, Andrew | | pt 20 | 8 | | m f s teacher | 4 |
| 143 | Sly, William B | | pt 13 | 7 | | m f student | 4 |

Meaver William J. M. H.

| No. on Roll | NAME. | Lot. | Concession or Street. | Qualification. | Occupation. | P.O.A |
|---|---|---|---|---|---|---|
| 321 | Moore, Joseph | pt A, 1, 3, 4, 8 | 10, 11 | oc. m f | farmer | 5 |
| 650 | Moore, Mark E | pt A, 1, 3, 4, 8 | 10, 11 | owner m f | farmer | 5 |
| 321 | Moore, Rev. Wm | pt 3 | 10 | owner m f | clergyman | 5 |
| 336 | Niblock, Nelson | pt 23 | 9 | owner m f | farmer | 6 |
| 723 | Niblock, Christie | pt 21 | 11 | owner m f | farmer | 5 |
| 724 | Niblock, Edgar | pt 22 | 11 | owner m f | farmer | 5 |
| 292 | Nuttall, Robert | pt 18, Vil 90 | 9, 10 | owner m f | gentleman | 5 |
| 607 | Peacock, Sterling | Vil 31, 32 | 10 | tenant m f | sawyer | 5 |
| 604 | Roddick, John | pt A, 1, 2 and o.p. | 10, 9 | owner m f | miller | 5 |
| 605 | Roddick, George | pt A, 1, 2 and o.p. | 10, 9 | owner m f | miller | 5 |
| 608 | Roddick, James | Vil 34, 82, 83, 19, 81 | 10 | owner m f | sawyer | 5 |
| 609 | Roddick, John E | Vil 34, 82, 83, 19, 81 | 10 | owner m f | sawyer | 5 |
| 611 | Roddick, George | Vil 34, 82, 83, 19, 81 | 10 | oc. m f | sawyer | 5 |
| 177 | Singleton, Richard | pt 23, 24 | 8, 9 | owner m f | farmer | 5 |
| 332 | Sweet, Melvin | pt 20, 21, 22 | 9, 10 | owner m f | farmer | 6 |
| 355 | Sweet, Merrill | pt 24 | 10 | owner m f | farmer | 5 |
| 343 | Simes, W. D | pt 20, 22 | 10 | owner m f | cheese ma. | 5 |
| 344 | Simes, Daniel | pt 20, 21 | 10 | tenant m f | farmer | 5 |
| 618 | Sims, Joseph | Vil 29 | 10 | owner m f | cheese ma. | 5 |
| 440 | Sheldon, Alexander | pt 1 | 9 | owner m f | farmer | 5 |
| 459 | Scoville, John | pt Vil 8, 10, 11 | 10 | tenant m f | ho. keeper | 5 |
| 646 | Sheffield, Francis B | Vil 14, 84 and o.p. | 9, 10 | owner m f | farmer | 5 |
| 680 | Sheffield, Christop'r | pt 2, 3, 4, 5 | 8, 9, 10 | owner m f | farmer | 5 |
| 681 | Sheffield, Richard L | pt 1, 2, 3 | 9, 10 | owner m f | farmer | 5 |
| 682 | Sheffield, William | pt 1, 2, 3, 4, 6 | 10 | owner m f | farmer | 5 |
| 683 | Sheffield, William, jr | pt 1, 2, 3, 4, 6 | 10 | f son m f | farmer | 5 |
| 650 | Shiels, P. J | pt Vil 1 | 10 | tenant m f | merchant | 5 |
| 651 | Shiels, A. W | pt Vil 1 | 10 | tenant m f | merchant | 5 |
| 633 | Singleton, Homer | Vil 101 | 10 | owner m f | farmer | 5 |
| 632 | Singleton, John, sr | Vil 99, 100 | 10 | owner m f | gentleman | 5 |
| 672 | Singleton, John | pt 1, 2, 6 | 9 | owner m f | farmer | 5 |
| 617 | Sliter, E. C | Vil 59, 60 | 10 | tenant m f | J. P | 5 |
| 637 | Sly, Thomas | Vil 21 | 10 | owner m f | farmer | 5 |
| 640 | Smith, Charles H | pt Vil 26, 27 | 10 | owner m f | harness ma | 5 |
| 669 | Sloan, William | pt 5, 8 | 10, 11 | owner m f | farmer | 5 |
| 670 | Sloan, Adelbert | pt 5, 8 | 10, 11 | f son m f | farmer | 5 |
| 178 | Tye, Thomas | pt 22, 23, 24 | 9 | owner m f | farmer | 5 |
| 179 | Tye, John R | pt 22, 23, 24 | 9 | f son m f | student | 5 |
| 499 | Tye, Frederick | pt A, 4, 5, 6 | 9 | owner m f | farmer | 5 |
| 686 | Tye, John | pt 5 | 10 | owner m f | farmer | 5 |
| 687 | Tye, William | pt 5 | 10 | owner m f | farmer | 5 |
| 688 | Tye, Amsley | 7 pt 3 | 10 | owner m f | farmer | 5 |
| 691 | Tye, Robert | pt 1 | 9 | owner m f | farmer | 5 |
| 692 | Tye, Robert J | pt 1 | 9 | owner m f | farmer | 5 |
| 693 | Tye, William F | pt 1 | 9 | tenant m f | merchant | 5 |
| 630 | Tallman, C. B | pt 2 | 10 | tenant m f | tinsmith | 5 |

## POLLING SUB-DIVISION No. 2.

| No. on Roll | NAME. | Jurors | Lot. | Concession or Street. | Qualification. | Occupation. | P.O.A. |
|---|---|---|---|---|---|---|---|
| 404 | Crozier, William | | pt 22, 23, 24 | 8 | owner m f | farmer | 8 |
| 694 | Chapman, Charles | | w ½ A | 7 | owner m f | farmer | 17 |
| 180 | Dillon, Benjamin | j | pt 18, 21 | 8 | owner m f | farmer | 4 |
| 184 | Dillon, John | | pt 22, 23 | 8 | owner m f | farmer | 4 |
| 185 | Dillon, Jacob | | pt 22, 23 | 8 | f son m f | farmer | 4 |
| 188 | Dillon, Robert | | ½ 20 | 8 | owner m f | farmer | 4 |
| 189 | Dillon, William J | | ½ 20 | 8 | [illegible] m f | farmer | 4 |
| 187 | Dougal, Louis | j | w ½ 21 | 8 | tenant m f | farmer | 4 |
| 607 | Denny, William | | pt A, 1 | 7, 8 | oc. m f | farmer | 17 |
| 167 | Ellis, Thomas I | j | pt 4, 16, 20, 19 | 7, 8 | owner m f | farmer | 4 |
| 168 | Ellis, George | j | pt 4, 16, 20, 19 | 7, 8 | owner m f | student | 4 |
| 169 | Ellis, Frank | j | pt 4, 16, 20, 19 | 7, 8 | owner m f | student | 4 |
| 234 | Free, Reuben | j | pt 21 | 6 | owner m f | farmer | 16 |
| 413 | Fodey, Michael | j | pt 12, 13, 14 | 7 | owner m f | farmer | 13 |
| 414 | Fodey, Patrick | j | pt 11, 12 | 7 | owner m f | farmer | 13 |
| | Fodey James | | pt 11, 12 | 7 | [illegible] | | |
| 235 | Goff, John | j | pt 21, 22 | 6 | owner m f | farmer | 16 |
| 171 | Green, Robert J | j | pt 22 | 8 | owner m f | farmer | 17 |
| 238 | Herbison, Benjamin | j | pt 2 ½ 24 | 6 | owner m f | farmer | 16 |
| 239 | Herbison, David | j | pt 23, 24 | 6 | owner m f | farmer | 16 |
| 240 | Herbison, Robert | | pt 23, 24 | 6 | f son m f | student | 20 |
| 372 | Heaslip, Samuel | j | pt 8, 11 | 7, 8 | owner m f | farmer | 16 |
| 405 | Hall, Stephen | | pt 13 | 8 | owner m f | farmer | 13 |
| 174 | Killenbeck, John | j | pt 24 | 7, 8 | tenant m f | farmer | 17 |
| 422 | Kelsey, Benjamin | | pt 9, 10 | 9 | oc. m f | farmer | 17 |
| 423 | Kelsey, James | | 10 | 9 | owner m f | farmer | 17 |
| 424 | Kelsey, Samuel | | 10 | 9 | owner m f | farmer | 17 |
| 148 | Leadbeater, John | j | pt 20 | 7 | owner m f | farmer | 4 |
| 150 | Leadbeater, Philip | | pt 16 | 7 | owner m f | farmer | 4 |
| 192 | Leadbeater, William | j | pt 19 | 8 | owner m f | farmer | 4 |
| 162 | Livingstone, George | | pt 19 | 7 | owner m f | farmer | 4 |
| 163 | Livingstone, Wm | | pt 19 | 7 | owner m f | farmer | 4 |
| 164 | Livingstone, John | | pt 19 | 7 | owner m f | farmer | 4 |
| 236 | Lamson, Allen | j | pt 22 | 6 | owner m f | farmer | 16 |
| 237 | Lamson, Maurice | | pt 22 | 6 | owner m f | farmer | 16 |
| 421 | Larose, Isaac | | pt 12, 13 | 9 | owner m f | farmer | 17 |
| 702 | Lappan, Charles | j | pt 1 | 7 | tenant m f | farmer | 17 |
| 703 | Lee, George, | j | pt 1 | 7 | owner m f | mechanic | 17 |
| 704 | Lee, Charles A | | pt 1 | 7 | f son m f | mechanic | 17 |
| 356 | McConnell, Thomas | j | pt 8, 9, 17, 22 | 7, 8 | owner m f | farmer | 4 |
| 357 | McConnell, Thos. J | | pt 8, 9, 17, 22 | 7, 8 | f son m f | farmer | 4 |

# VOTERS' LIST, 1897.

MUNICIPALITY OF

# Rear of Leeds and Lansdowne.

SCHEDULE OF POST OFFICES:

1. Seeley's Bay.
2. Berryton.
3. Warburton.
4. Ellisville.
5. Lyndhurst.
6. Sweet's Corners.
7. Morton.
8. Charleston.
9. Gananoque.
10. Athens.
11. Tilly.
12. Delta.
13. Outlet.
14. Philipsville.
15. Marble Rock.
16. Sand Bay.
17. Long Point.
18. Soperton.
19. Lyn.
20. Kingston.
21. Lansdowne.
22. Oak Leaf.
23. Deseronto.
24. Smith's Falls.
25. Brockville.
26. New York, N.Y.
27. Elgin.
28. Frankville.
29. Toledo.
30. Newboro.
31. Goldstone.
32. Birmingham.
33. Cape Vincent, N.Y.
34. Montreal.
35. Frankport, N.Y.
36. Plum Hollow.
37. Watertown, N.Y.
38. Theresa, N.Y.
39. Qu'Appelle, N.W.T.
40. Frankville.

POLLING SUB-DIVISION No. 3.—Comprising Lots 20 to 24 inclusive in the 9th, 10th and 11th concession of the Township of Leeds; also Lots A to 7 inclusive in the 9th concession; Lots A to 12 inclusive in the 10th concession; Lots A to 6 inclusive in the 11th concession, and Lots A to 3 inclusive in the 12th concession of the Township of Lansdowne.

PART I.—Persons Entitled to Vote at Both Municipal Elections and Elections to the Legislative Assembly.

| No. on Roll | NAME. | Jurors | Lot. | Concession or Street. | Qualification. | Occupation. | P.O.A. |
|---|---|---|---|---|---|---|---|
| 675 | Austin, Charles G.. | | pt 1..... | 10..... | owner m f | s. teacher. | 5 |
| 183 | Byers, William .... | | pt 23..... | 9..... | owner m f | farmer.... | 5 |
| 328 | Berry, Thomas .... | | pt 20..... | 10..... | owner m f | farmer.... | 6 |
| 329 | Berry, William .... | j | pt 20..... | 10..... | owner m f | farmer.... | 6 |
| 330 | Berry, George..... | | pt 20..... | 10..... | owner m f | laborer ... | 5 |
| 593 | Burns, W. J ..... | j | Vil 23..... | 10..... | tenant m f | merchant . | 5 |
| 601 | Berry, Walter..... | | 21..... | 10..... | tenant m f | farmer.... | 5 |
| 628 | Benway, George W. | j | Vil 21..... | 10..... | tenant m f | tailor..... | 5 |
| 634 | Berney, James .... | j | Vil 102 and o. p.. | 10..... | owner m f | gentleman. | 5 |
| 734 | Berney, William... | | pt 24..... | 10..... | owner m f | carpenter . | 5 |
| 649 | Berryman G. F ... | j | pt Vil 1 ..... | 10..... | tenant m f | ho. keeper | 5 |
| 644 | Bullis, Frederick... | j | Vil 25 ..... | 10..... | tenant m f | livery kee'r | 5 |
| 719 | Beatle, Frederick.. | j | pt 20..... | 11..... | tenant m f | farmer.... | 12 |
| 725 | Beerman, Samuel.. | j | pt 23..... | 11..... | owner m f | farmer.... | 5 |
| 324 | Church, Graham... | j | pt 20..... | 9, 10..... | owner m f | blacksmith | 6 |
| 345 | Chase, Lewis..... | | pt 22..... | 10..... | owner m f | farmer.... | 6 |
| 594 | Copeland, R. W .... | | pt Vil 1 and o. p. | 10..... | owner m f | gentleman. | 5 |
| 606 | Charlton, George .. | j | Vil 9 and pt 10. | 10..... | tenant m f | tailor..... | 5 |
| 637 | Charlton, William.. | | Vil 20..... | 10..... | tenant m f | laborer ... | 5 |
| 592 | Chapman, John G.. | j | Vil 23..... | 10..... | owner m f | agent..... | 5 |
| 625 | Cheetham, Elmer... | | Vil 56..... | 10..... | owner m f | laborer.... | 5 |
| 624 | Cheetham, William | | Vil 53..... | 10..... | owner m f | laborer.... | 5 |
| 613 | Cook, Albert ..... | | Vil 48..... | 10..... | tenant m f | butcher... | 5 |
| 626 | Cooper, John ..... | | Vil 53..... | 10..... | tenant m f | laborer ... | 5 |
| 718 | Coon, Abraham.... | j | pt 20..... | 11..... | owner m f | farmer.... | 12 |

| No. on Roll | NAME. | Resident | Lot. | Concession or Street. | Qualification. | Occupation. | P.O. A. |
|---|---|---|---|---|---|---|---|
| 172 | Tye, Richard | | pt 23, 24 | 7 | tenant m f | farmer | 17 |
| 181 | Tye, Joseph H. | | pt 20 | 8 | owner m f | farmer | 4 |
| 434 | Townsend, John | | pt A | 8 | owner m f | farmer | 17 |
| 435 | Townsend, James | j | pt 4 | 8 | owner m f | farmer | 17 |
| 437 | Townsend, Richard | | pt 4 | 8 | owner m f | farmer | 17 |
| 438 | Townsend, David | j | pt 3, 4 | 8 | t and o m f | farmer | 17 |
| 241 | Vanorman, Daniel | j | pt 24 | 6 | owner m f | farmer | 16 |
| 140 | Willoughby, John | j | pt 13 | 7 | owner m f | farmer | 4 |
| 180 | Wilson, John | | pt 20 | 8 | owner m f | farmer | 4 |
| 412 | Warren, William | | pt 16, 17 | 9 | owner m f | farmer | 13 |
| 432 | Warren, William, jr | | pt 4, 5, 6 | 8 | owner m f | farmer | 17 |
| 433 | Warren, William, sr | | pt 4, 5, 6 | 8 | owner m f | farmer | 14 |
| 426 | Weeks, Lester | | pt 7 | 9 | owner m f | farmer | 17 |

## PART II.—Persons Entitled to Vote at Municipal Elections Only.

| | | | | | | | |
|---|---|---|---|---|---|---|---|
| 149 | Brown, Sarah | w ½ 19 | 7 | owner | widow | | 4 |
| 672 | Burns, Sarah | w ½ 13 | 8 | owner | widow | | 17 |
| 764 | Bradley, Thomas | pt 11 | 8 | owner | | | 21 |
| 139 | Ellis, Ellen | pt 19 and o. p | 7, 8 | owner | widow | | 4 |
| 761 | Earl, Allen | pt 19, 20 | 8 | owner | | | 3 |
| 415 | Fodey, James | pt 20, 21 | 8 | owner | farmer | | 15 |
| 765 | Finley, Stephen | pt 9 | 7 | owner | | | 3 |
| 766 | Fair, Mrs. John | pt 9 | 7 | owner | widow | | 3 |
| 779 | Green, Samuel | pt 14 | 9 | owner | | | 21 |
| 763 | Horton, James | pt 13 | 8 | owner | | | 21 |
| 769 | Horton, Herbert | pt 16 | 8 | owner | farmer | | 16 |
| 762 | Johnson, Samuel | pt 13 | 8 | owner | | | 3 |
| 737 | Kelsey, Omar | pt 14 | 9 | owner | farmer | | 8 |
| 738 | Kelsey, Howard | pt 22, 23 | 9 | owner | farmer | | 8 |
| 751 | King, Peter L. | pt 23 | 9 | owner | | | 10 |
| 771 | Kincaid, F. L. | pt 22, 23 | 9 | owner | | | 25 |
| 701 | Lee, Charles A | pt 1 | 7 | owner | laborer | | 35 |

# VOTERS' LIST, 1897.

MUNICIPALITY OF

# Rear of Leeds and Lansdowne.

SCHEDULE OF POST OFFICES:

1. Seeley's Bay.
2. Berryton.
3. Warburton.
4. Ellisville.
5. Lyndhurst.
6. Sweet's Corners.
7. Morton.
8. Charleston.
9. Gananoque.
10. Athens.
11. Tilly.
12. Delta.
13. Outlet.
14. Philipsville.
15. Marble Rock.
16. Sand Bay.
17. Long Point.
18. Soperton.
19. Lyn.
20. Kingston.
21. Lansdowne.
22. Oak Leaf.
23. Deseronto.
24. Smith's Falls.
25. Brockville.
26. New York, N.Y.
27. Elgin.
28. Frankville.
29. Toledo.
30. Newboro.
31. Goldstone.
32. Birmingham.
33. Cape Vincent, N.Y.
34. Montreal.
35. Frankport, N.Y.
36. Plum Hollow.
37. Watertown, N.Y.
38. Theresa, N.Y.
39. Qu'Appelle, N.W.T.
40. Frankville.

POLLING SUB-DIVISION No. 2.—Comprising Lots 20 to 24 inclusive, in the 6th concession; Lots 13 to 24 inclusive, in the 7th concession; front one-fourth of Lot 15, and Lots 16 to 24 inclusive in the 8th concession of the Township of Leeds; also the whole of the 7th and 8th concessions, and Lots 8 to 24 inclusive in the 9th concession of the Township of Lansdowne.

PART I.—Persons Entitled to Vote at Both Municipal Elections and Elections to the Legislative Assembly.

| No. on Roll | NAME. | Jurors | Lot. | Concession or Street. | Qualification. | | | Occupation. | P.O. |
|---|---|---|---|---|---|---|---|---|---|
| 154 | Argue, Arthur | j | 16, 17 | 7, 8 | owner | m | f | farmer | 4 |
| 420 | Austin, Delbert | | pt 12 | 7 | owner | m | f | cheese mak | 16 |
| 151 | Berry, James | | pt 16 | 7 | tenant | m | f | farmer | 4 |
| 152 | Berry, William W | j | pt 16 | 7 | tenant | m | f | farmer | 4 |
| 419 | Bradley, Weldon | | pt 13 | 7 | f son | m | f | farmer | 13 |
| 418 | Bradley, George | | pt 13 | 7 | owner | m | f | farmer | 13 |
| 393 | Bradley, George | j | pt 13, 14, 16 | 7, 8 | owner | m | f | farmer | 13 |
| 399 | Bradley, George | | pt 17, 18 | 8 | tenant | m | f | farmer | 13 |
| 424½ | Bevins, Edward | | pt 9, 10 | 8, 9 | owner | m | f | farmer | 17 |
| 423½ | Bevins, Tobias | | pt 9, 10 | 8, 9 | owner | m | f | farmer | 17 |
| 425 | Bevins, William R. | | pt 9, 10 | 8, 9 | owner | m | f | farmer | 17 |
| 695 | Bevins, Harry H | | pt 2 | 7 | owner | m | f | farmer | 17 |
| 699 | Bevins, Ira | | pt 2, 3 | 7 | o and t | m | f | farmer | 17 |
| 700 | Bevins, Joseph | | pt 2 | 7 | f son | m | f | carpenter | 17 |
| 153 | Blais, James H | j | 16 pt 15 | 8 | owner | m | f | farmer | 4 |
| 144 | Bracken, William F | | pt 14, 24, 6, 4 | 7, 8 | owner | m | f | farmer | 4 |
| 145 | Bracken, John | | 15 pt 14, 23 | 7 | owner | m | f | farmer | 4 |
| 146 | Bracken, George | j | 15 pt 14, 4 | 7, 8 | owner | m | f | farmer | 4 |
| 175 | Bryan, William P | | pt 24 | 8, 9 | owner | m | f | farmer | 17 |
| 176 | Bryan, William J | j | pt 24 | 8, 9 | owner | m | f | farmer | 17 |
| 375 | Bryan, Arthur | | e ½ 6 | 7 | owner | m | f | farmer | 17 |
| 376 | Bryan, William | | e ½ 6 | 7 | oc | m | f | farmer | 17 |
| 377 | Bryan, James | | e ½ 6 | 7 | f son | m | f | farmer | 17 |
| 706 | Bryan, John J | | pt A | 8 | owner | m | f | farmer | 17 |
| 707 | Bryan, Edward | j | pt A | 8 | owner | m | f | farmer | 17 |
| 708 | Bryan, Thomas B | j | pt A | 8 | owner | m | f | farmer | 17 |
| 709 | Bryan, John R | j | pt A | 8 | o and t | m | f | farmer | 17 |
| 374 | Burns, Edward | | pt 8 | 7 | tenant | m | f | farmer | 17 |

# VOTERS' LIST, 1897.

MUNICIPALITY

# Rear of Leeds and Lansdowne.

SCHEDULE OF POST OFFICES.

1. Seeley's Bay.
2. Berryton.
3. Warburton.
4. Ellisville.
5. Lyndhurst.
6. Sweet's Corners.
7. Morton.
8. Charleston.
9. Gananoque.
10. Athens.
11. Tilly.
12. Delta.
13. Outlet.
14. Philipsville.
15. Marble Rock.
16. Sand Bay.
17. Long Point.
18. Soperton.
19. Lyn.
20. Kingston.
21. Lansdowne.
22. Oak Leaf.
23. Deseronto.
24. Smith's Falls.
25. Brockville.
26. New York, N.Y.
27. Elgin.
28. Frankville.
29. Toledo.
30. Newboro.
31. Goldstone.
32. Birmingham.
33. Cape Vincent, N.Y.
34. Montreal.
35. Frankport, N.Y.
36. Plum Hollow.
37. Watertown, N.Y.
38. Theresa, N.Y.
39. Qu'Appelle, N.W.T.
40. Frankville.

POLLING SUB-DIVISION No. 5.—Comprising Lots 11 to 14 and the rear three-quarters of Lot 15 in the 8th concession, Lots 1 to 19 inclusive, in the 9th concession, Lots 1 to 19 inclusive, in the 10th concession, and Lots 1 to 19 inclusive in the 11th concession of the Township of Leeds.

PART I.—Persons Entitled to Vote at Both Municipal Elections and Elections to the Legislative Assembly.

| No. on Roll | NAME. | Jurors | Lot. | Concession or Street. | Qualification. | | | Occupation. | P.O.A |
|---|---|---|---|---|---|---|---|---|---|
| 252 | Brown, Benjamin | j | pt 15, 12, 13 | 8, 9 | owner | m | f | farmer | 7 |
| 254 | Brown, Anson | | pt 12, 13 | 9 | owner | m | f | farmer | 7 |
| 253 | Bell, James | j | pt 15 | 8, 9 | tenant | m | f | farmer | 6 |
| 231 | Brown, Francis | j | pt 15 | 9 | owner | m | f | farmer | 6 |
| 356 | Brown, Charles | j | pt 13 | 9 | owner | m | f | farmer | 7 |
| 357 | Brown, Robert | j | pt 13 | 9 | owner | m | f | farmer | 7 |
| 358 | Brown, Albert | | pt 13 | 8 | owner | m | f | farmer | 7 |
| 327 | Burridge, Charles | j | pt 18, 19 | 9 | oc. | m | f | farmer | 6 |
| 255 | Cockrill, William | j | pt 12 | 9 | owner | m | f | farmer | 7 |
| 312 | Chapman, George C | j | pt 16, 17 | 9 | owner | m | f | farmer | 6 |
| 313 | Chapman, George H | | pt 16, 17 | 9 | f son | m | f | farmer | 6 |
| 314 | Chapman, John | | pt 16, 17 | 9 | f son | m | f | farmer | 6 |
| 256 | Denny, Antoine | | pt 11 | 8 | owner | m | f | farmer | 1 |
| 257 | Denny, Isaac | j | pt 11 | 8 | owner | m | f | farmer | 1 |
| 259 | Dillon, Andrew | | pt 10 | 9 | oc. | m | f | farmer | 7 |
| 296 | Dillon, John | | pt 10, 11 | 9 | oc. | m | f | farmer | 7 |
| 297 | Dillon, Thomas | | pt 10, 11 | 9 | oc. | m | f | farmer | 7 |
| 246 | Eaton, Cephremus | j | pt 13 | 8 | owner | m | f | farmer | 1 |
| 247 | Eaton, Cyrus | | pt 12, 13 | 8 | owner | m | f | farmer | 1 |
| 248 | Eaton, James | j | pt 12, 13 | 8 | tenant | m | f | farmer | 1 |
| 249 | Eaton, Oliver | | pt 16 | 9 | owner | m | f | farmer | 1 |
| 262 | Elliott, Archibald | j | pt 7 | 9 | owner | m | f | farmer | 1 |
| 301 | Earl, William G | j | pt 7, 9, 10 | 9 | owner | m | f | farmer | 7 |
| 310 | Earl, Robert | | pt 14 | 9 | owner | m | f | farmer | 6 |
| 330 | Earl, Allen | j | pt 18 | 10 | owner | m | f | farmer | 6 |